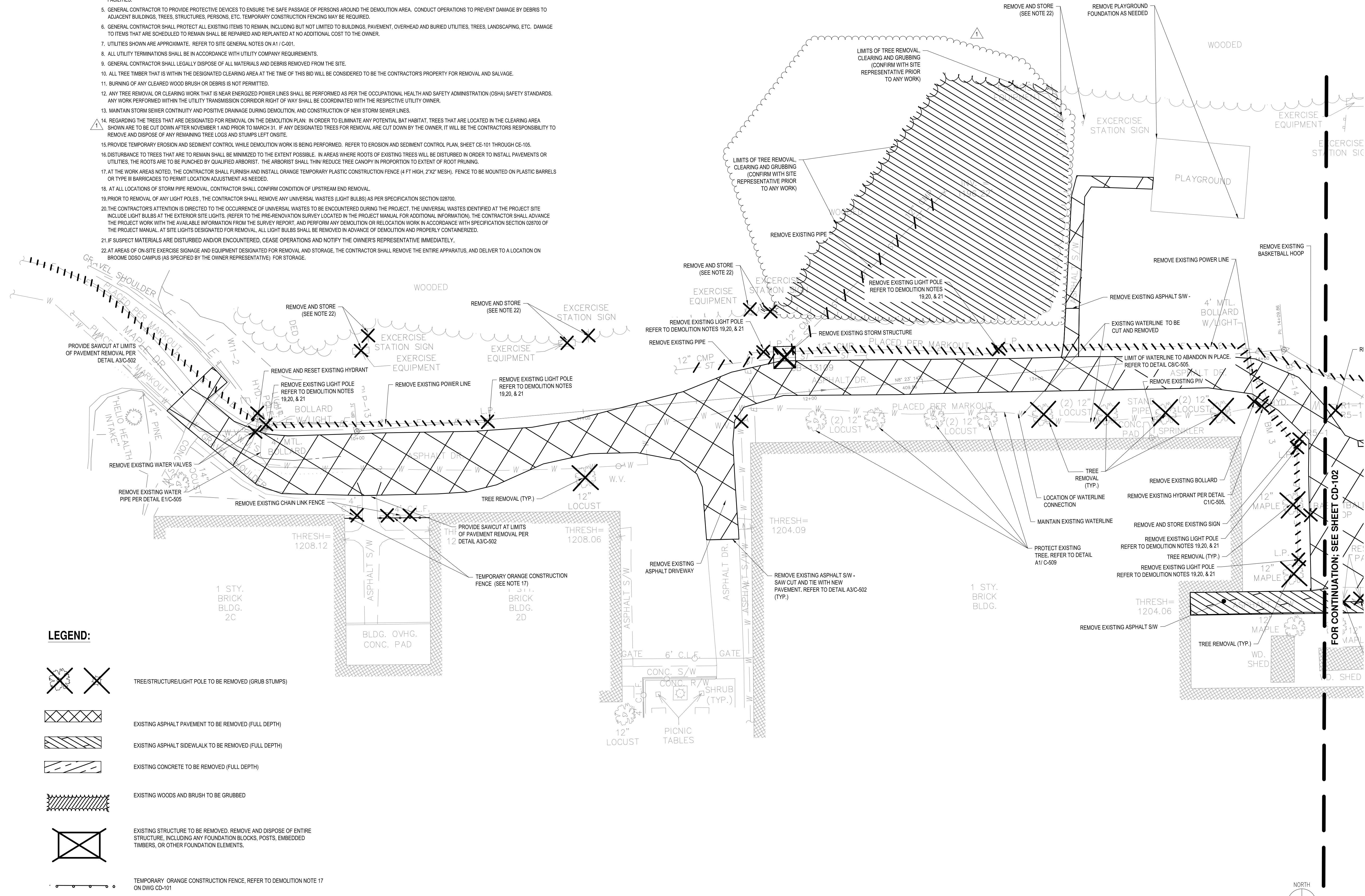


DEMOLITION NOTES:

1. GENERAL CONTRACTOR TO REMOVE AND DISPOSE OF ALL ITEMS INDICATED AND ANY ITEMS INCIDENTAL TO THE CONSTRUCTION AS REQUIRED. THE USE OF EXPLOSIVES WILL NOT BE PERMITTED.
2. ALL WORK MUST COMPLY WITH APPLICABLE LOCAL, STATE, AND FEDERAL CODES AND STANDARDS.
3. GENERAL CONTRACTOR SHALL EMPLOY SUITABLE METHODS AS NECESSARY TO LIMIT THE AMOUNT OF SILICA DUST, OVERALL DUST AND DIRT RISING AND SCATTERING IN THE AIR TO THE LOWEST LEVEL OF AIR POLLUTION PRACTICAL FOR THE CONDITION OF WORK, COMPLY WITH GOVERNING REGULATIONS.
4. GENERAL CONTRACTOR SHALL CONDUCT DEMOLITION AND REMOVAL OF DEBRIS TO INSURE MINIMUM INTERFERENCE WITH ROADS, STREETS, WALKS, AND OTHER ADJACENT OCCUPIED OR USED FACILITIES.
5. GENERAL CONTRACTOR TO PROVIDE PROTECTIVE DEVICES TO ENSURE THE SAFE PASSAGE OF PERSONS AROUND THE DEMOLITION AREA. CONDUCT OPERATIONS TO PREVENT DAMAGE BY DEBRIS TO ADJACENT BUILDINGS, TREES, STRUCTURES, PERSONS, ETC. TEMPORARY CONSTRUCTION FENCING MAY BE REQUIRED.
6. GENERAL CONTRACTOR SHALL PROTECT ALL EXISTING ITEMS TO REMAIN, INCLUDING BUT NOT LIMITED TO BUILDINGS, PAVEMENT, OVERHEAD AND BURIED UTILITIES, TREES, LANDSCAPING, ETC. DAMAGE TO ITEMS THAT ARE SCHEDULED TO REMAIN SHALL BE REPAIRED AND REPLANTED AT NO ADDITIONAL COST TO THE OWNER.
7. UTILITIES SHOWN ARE APPROXIMATE. REFER TO SITE GENERAL NOTES ON A1/C-001.
8. ALL UTILITY TERMINATIONS SHALL BE IN ACCORDANCE WITH UTILITY COMPANY REQUIREMENTS.
9. GENERAL CONTRACTOR SHALL LEGALLY DISPOSE OF ALL MATERIALS AND DEBRIS REMOVED FROM THE SITE.
10. ALL TREE TIMBER THAT IS WITHIN THE DESIGNATED CLEARING AREA AT THE TIME OF THIS BID WILL BE CONSIDERED TO BE THE CONTRACTOR'S PROPERTY FOR REMOVAL AND SALVAGE.
11. BURNING OF ANY CLEARED WOOD BRUSH OR DEBRIS IS NOT PERMITTED.
12. ANY TREE REMOVAL OR CLEARING WORK THAT IS NEAR ENERGIZED POWER LINES SHALL BE PERFORMED AS PER THE OCCUPATIONAL HEALTH AND SAFETY ADMINISTRATION (OSHA) SAFETY STANDARDS. ANY WORK PERFORMED WITHIN THE UTILITY TRANSMISSION CORRIDOR RIGHT OF WAY SHALL BE COORDINATED WITH THE RESPECTIVE UTILITY OWNER.
13. MAINTAIN STORM SEWER CONTINUITY AND POSITIVE DRAINAGE DURING DEMOLITION, AND CONSTRUCTION OF NEW STORM SEWER LINES.
14. REGARDING THE TREES THAT ARE DESIGNATED FOR REMOVAL ON THE DEMOLITION PLAN: IN ORDER TO ELIMINATE ANY POTENTIAL BAT HABITAT, TREES THAT ARE LOCATED IN THE CLEARING AREA SHOWN ARE TO BE CUT DOWN AFTER NOVEMBER 1 AND PRIOR TO MARCH 31. IF ANY DESIGNATED TREES FOR REMOVAL ARE CUT DOWN BY THE OWNER, IT WILL BE THE CONTRACTOR'S RESPONSIBILITY TO REMOVE AND DISPOSE OF ANY REMAINING TREE LOGS AND STUMPS LEFT ON SITE.
15. PROVIDE TEMPORARY EROSION AND SEDIMENT CONTROL WHILE DEMOLITION WORK IS BEING PERFORMED. REFER TO EROSION AND SEDIMENT CONTROL PLAN, SHEET CE-101 THROUGH CE-105.
16. DISTURBANCE TO TREES THAT ARE TO REMAIN SHALL BE MINIMIZED TO THE EXTENT POSSIBLE. IN AREAS WHERE ROOTS OF EXISTING TREES WILL BE DISTURBED IN ORDER TO INSTALL PAVEMENTS OR UTILITIES, THE ROOTS ARE TO BE PUNCHED BY QUALIFIED ARBORIST. THE ARBORIST SHALL THIN/REDUCE TREE CANOPY IN PROPORTION TO EXTENT OF ROOT PRUNING.
17. AT THE WORK AREAS NOTED, THE CONTRACTOR SHALL FURNISH AND INSTALL ORANGE TEMPORARY PLASTIC CONSTRUCTION FENCE (4 FT HIGH, 2'X2' MESH). FENCE TO BE MOUNTED ON PLASTIC BARRELS OR TYPE III BARRICADES TO PERMIT LOCATION ADJUSTMENT AS NEEDED.
18. AT ALL LOCATIONS OF STORM PIPE REMOVAL, CONTRACTOR SHALL CONFIRM CONDITION OF UPSTREAM END REMOVAL.
19. PRIOR TO REMOVAL OF ANY LIGHT POLES, THE CONTRACTOR SHALL REMOVE ANY UNIVERSAL WASTES (LIGHT BULBS) AS PER SPECIFICATION SECTION 028700.
20. THE CONTRACTOR'S ATTENTION IS DIRECTED TO THE OCCURRENCE OF UNIVERSAL WASTES TO BE ENCOUNTERED DURING THE PROJECT. THE UNIVERSAL WASTES IDENTIFIED AT THE PROJECT SITE INCLUDE LIGHT BULBS AT THE EXTERIOR SITE LIGHTS. (REFER TO THE PRE-RENOVATION SURVEY LOCATED IN THE PROJECT MANUAL FOR ADDITIONAL INFORMATION). THE CONTRACTOR SHALL ADVANCE THE PROJECT WORK WITH THE AVAILABLE INFORMATION FROM THE SURVEY REPORT, AND PERFORM ANY DEMOLITION OR RELOCATION WORK IN ACCORDANCE WITH SPECIFICATION SECTION 028700 OF THE PROJECT MANUAL. AT SITE LIGHTS DESIGNATED FOR REMOVAL, ALL LIGHT BULBS SHALL BE REMOVED IN ADVANCE OF DEMOLITION AND PROPERLY CONTAINERIZED.
21. IF SUSPECT MATERIALS ARE DISTURBED AND/OR ENCOUNTERED, CEASE OPERATIONS AND NOTIFY THE OWNER'S REPRESENTATIVE IMMEDIATELY.
22. AT AREAS OF ON-SITE EXERCISE SIGNAGE AND EQUIPMENT DESIGNATED FOR REMOVAL AND STORAGE, THE CONTRACTOR SHALL REMOVE THE ENTIRE APPARATUS, AND DELIVER TO A LOCATION ON BROOME DDSO CAMPUS (AS SPECIFIED BY THE OWNER REPRESENTATIVE) FOR STORAGE.



LEGEND:

- TREE/STRUCTURE/LIGHT POLE TO BE REMOVED (GRUB STUMPS)
- EXISTING ASPHALT PAVEMENT TO BE REMOVED (FULL DEPTH)
- EXISTING ASPHALT SIDEWALK TO BE REMOVED (FULL DEPTH)
- EXISTING CONCRETE TO BE REMOVED (FULL DEPTH)
- EXISTING WOODS AND BRUSH TO BE GRUBBED
- EXISTING STRUCTURE TO BE REMOVED. REMOVE AND DISPOSE OF ENTIRE STRUCTURE, INCLUDING ANY FOUNDATION BLOCKS, POSTS, EMBEDDED TIMBERS, OR OTHER FOUNDATION ELEMENTS.
- TEMPORARY ORANGE CONSTRUCTION FENCE, REFER TO DEMOLITION NOTE 17 ON DWG CD-101

NEW YORK STATE OF OPPORTUNITY **DASNY**

515 Broadway, Albany, New York 12207-2944
 One Penn Plaza, 52 Floor, NY, NY 10119-0098
 539 Franklin Street, Buffalo, NY 14202-1109
 WWW.DASNY.ORG

IT IS A VIOLATION OF STATE EDUCATION LAW FOR ANY PERSON, UNLESS UNDER THE DIRECTION OF A LICENSED ARCHITECT/ENGINEER TO ALTER THIS DOCUMENT IN ANYWAY. ALTERATIONS MUST HAVE THE SEAL AFFIXED ALONG WITH A DESCRIPTION OF THE ALTERATIONS, DATE AND ARCHITECT/ENGINEER'S SIGNATURE. COPYRIGHT © 2015

Consultants:

C&S COMPANIES

C&S Engineers, Inc.
 499 Col. Eileen Collins Blvd.
 Syracuse, New York 13212
 Phone: 315-455-2000
 Fax: 315-455-9667

Project Key

REVISIONS

Rev No	Description	Date
1	ADDENDUM 2	10-16-2024

NEW YORK STATE OPWDD
 Office for People With Developmental Disabilities

NEW YORK STATE OPWDD
 44 HOLLAND AVENUE
 ALBANY, NEW YORK, 12208

Project Title
BROOME DDSO ROAD-PARKING-EXPANSION
 249 GLENWOOD ROAD
 BINGHAMTON, NEW YORK, 13901

Drawing Title
DEMOLITION PLAN

Phase
BID DOCUMENTS

Drawn By: DGB **Checked By:** DHW **Date:** 9/20/2024

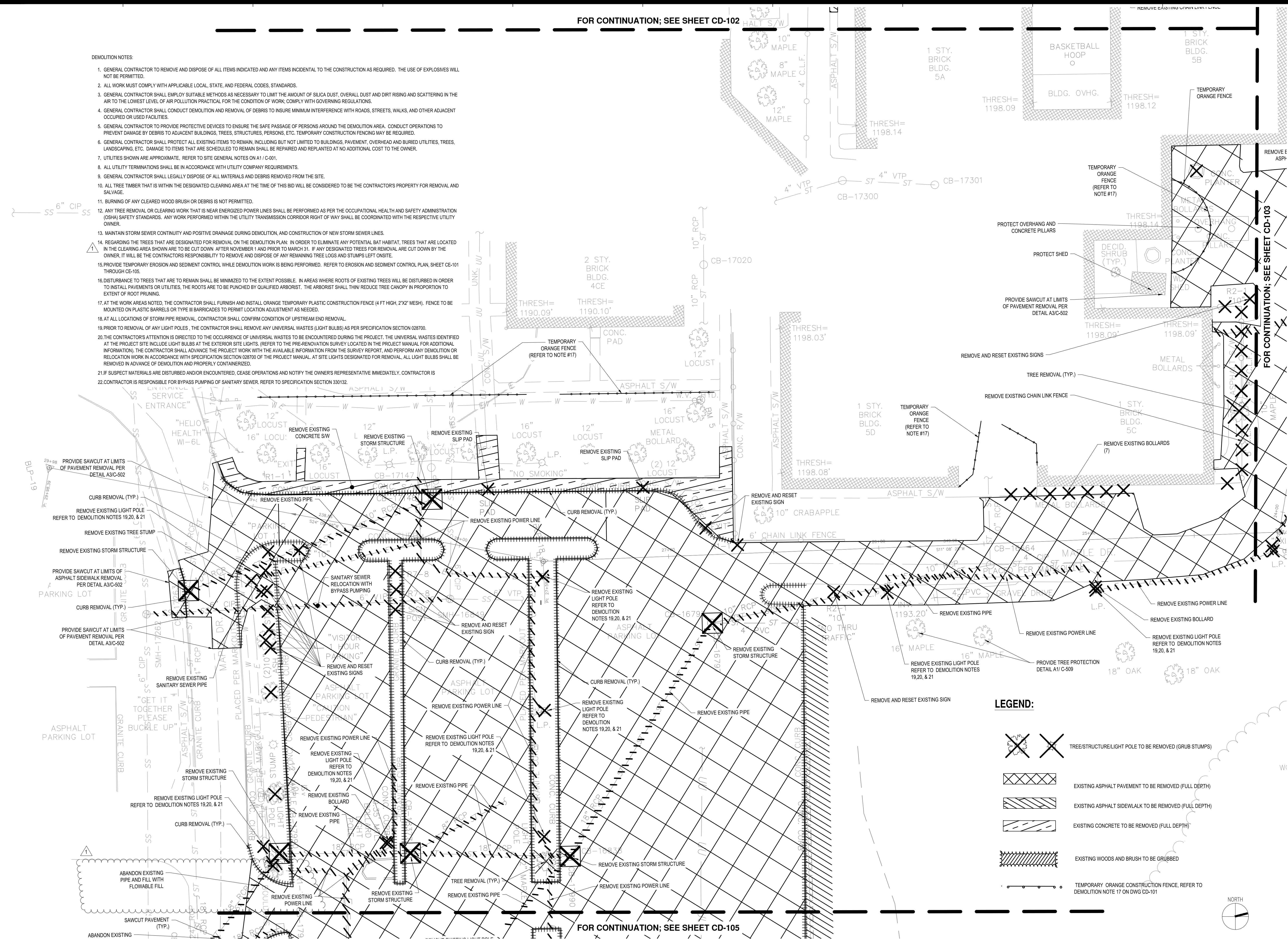
Seal & Signature

STATE OF NEW YORK
 BINGHAMTON
 PROFESSIONAL ENGINEER

DASNY Project No: 354360
Drawing Number: CD-101
 Drawing of 66

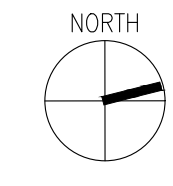
DEMOLITION NOTES:

- GENERAL CONTRACTOR TO REMOVE AND DISPOSE OF ALL ITEMS INDICATED AND ANY ITEMS INCIDENTAL TO THE CONSTRUCTION AS REQUIRED. THE USE OF EXPLOSIVES WILL NOT BE PERMITTED.
- ALL WORK MUST COMPLY WITH APPLICABLE LOCAL, STATE, AND FEDERAL CODES, STANDARDS.
- GENERAL CONTRACTOR SHALL EMPLOY SUITABLE METHODS AS NECESSARY TO LIMIT THE AMOUNT OF SILICA DUST, OVERALL DUST AND DIRT RISING AND SCATTERING IN THE AIR TO THE LOWEST LEVEL OF AIR POLLUTION PRACTICAL FOR THE CONDITION OF WORK. COMPLY WITH GOVERNING REGULATIONS.
- GENERAL CONTRACTOR SHALL CONDUCT DEMOLITION AND REMOVAL OF DEBRIS TO INSURE MINIMUM INTERFERENCE WITH ROADS, STREETS, WALKS, AND OTHER ADJACENT OCCUPIED OR USED FACILITIES.
- GENERAL CONTRACTOR TO PROVIDE PROTECTIVE DEVICES TO ENSURE THE SAFE PASSAGE OF PERSONS AROUND THE DEMOLITION AREA. CONDUCT OPERATIONS TO PREVENT DAMAGE BY DEBRIS TO ADJACENT BUILDINGS, TREES, STRUCTURES, PERSONS, ETC. TEMPORARY CONSTRUCTION FENCING MAY BE REQUIRED.
- GENERAL CONTRACTOR SHALL PROTECT ALL EXISTING ITEMS TO REMAIN, INCLUDING BUT NOT LIMITED TO BUILDINGS, PAVEMENT, OVERHEAD AND BURIED UTILITIES, TREES, LANDSCAPING, ETC. DAMAGE TO ITEMS THAT ARE SCHEDULED TO REMAIN SHALL BE REPAIRED AND REPLANTED AT NO ADDITIONAL COST TO THE OWNER.
- UTILITIES SHOWN ARE APPROXIMATE. REFER TO SITE GENERAL NOTES ON A1/C-001.
- ALL UTILITY TERMINATIONS SHALL BE IN ACCORDANCE WITH UTILITY COMPANY REQUIREMENTS.
- GENERAL CONTRACTOR SHALL LEGALLY DISPOSE OF ALL MATERIALS AND DEBRIS REMOVED FROM THE SITE.
- ALL TREE TIMBER THAT IS WITHIN THE DESIGNATED CLEARING AREA AT THE TIME OF THIS BID WILL BE CONSIDERED TO BE THE CONTRACTOR'S PROPERTY FOR REMOVAL AND SALVAGE.
- BURNING OF ANY CLEARED WOOD BRUSH OR DEBRIS IS NOT PERMITTED.
- ANY TREE REMOVAL OR CLEARING WORK THAT IS NEAR ENERGIZED POWER LINES SHALL BE PERFORMED AS PER THE OCCUPATIONAL HEALTH AND SAFETY ADMINISTRATION (OSHA) SAFETY STANDARDS. ANY WORK PERFORMED WITHIN THE UTILITY TRANSMISSION CORRIDOR RIGHT OF WAY SHALL BE COORDINATED WITH THE RESPECTIVE UTILITY OWNER.
- MAINTAIN STORM SEWER CONTINUITY AND POSITIVE DRAINAGE DURING DEMOLITION, AND CONSTRUCTION OF NEW STORM SEWER LINES.
- REGARDING THE TREES THAT ARE DESIGNATED FOR REMOVAL ON THE DEMOLITION PLAN: IN ORDER TO ELIMINATE ANY POTENTIAL BAT HABITAT, TREES THAT ARE LOCATED IN THE CLEARING AREA SHOWN ARE TO BE CUT DOWN AFTER NOVEMBER 1 AND PRIOR TO MARCH 31. IF ANY DESIGNATED TREES FOR REMOVAL ARE CUT DOWN BY THE OWNER, IT WILL BE THE CONTRACTOR'S RESPONSIBILITY TO REMOVE AND DISPOSE OF ANY REMAINING TREE LOGS AND STUMPS LEFT ON SITE.
- PROVIDE TEMPORARY EROSION AND SEDIMENT CONTROL WHILE DEMOLITION WORK IS BEING PERFORMED. REFER TO EROSION AND SEDIMENT CONTROL PLAN, SHEET CE-101 THROUGH CE-105.
- DISTURBANCE TO TREES THAT ARE TO REMAIN SHALL BE MINIMIZED TO THE EXTENT POSSIBLE. IN AREAS WHERE ROOTS OF EXISTING TREES WILL BE DISTURBED IN ORDER TO INSTALL PAVEMENTS OR UTILITIES, THE ROOTS ARE TO BE PUNCHED BY QUALIFIED ARBORIST. THE ARBORIST SHALL THIN/REDUCE TREE CANOPY IN PROPORTION TO EXTENT OF ROOT PRUNING.
- AT THE WORK AREAS NOTED, THE CONTRACTOR SHALL FURNISH AND INSTALL ORANGE TEMPORARY PLASTIC CONSTRUCTION FENCE (4 FT HIGH, 2'X2' MESH), FENCE TO BE MOUNTED ON PLASTIC BARRELS OR TYPE III BARRICADES TO PERMIT LOCATION ADJUSTMENT AS NEEDED.
- AT ALL LOCATIONS OF STORM PIPE REMOVAL, CONTRACTOR SHALL CONFIRM CONDITION OF UPSTREAM END REMOVAL.
- PRIOR TO REMOVAL OF ANY LIGHT POLES, THE CONTRACTOR SHALL REMOVE ANY UNIVERSAL WASTES (LIGHT BULBS) AS PER SPECIFICATION SECTION 028700.
- THE CONTRACTOR'S ATTENTION IS DIRECTED TO THE OCCURRENCE OF UNIVERSAL WASTES TO BE ENCOUNTERED DURING THE PROJECT. THE UNIVERSAL WASTES IDENTIFIED AT THE PROJECT SITE INCLUDE LIGHT BULBS AT THE EXTERIOR SITE LIGHTS. REFER TO THE PRE-RENOVATION SURVEY LOCATED IN THE PROJECT MANUAL FOR ADDITIONAL INFORMATION. THE CONTRACTOR SHALL ADVANCE THE PROJECT WORK WITH THE AVAILABLE INFORMATION FROM THE SURVEY REPORT, AND PERFORM ANY DEMOLITION OR RELOCATION WORK IN ACCORDANCE WITH SPECIFICATION SECTION 028700 OF THE PROJECT MANUAL. AT SITE LIGHTS DESIGNATED FOR REMOVAL, ALL LIGHT BULBS SHALL BE REMOVED IN ADVANCE OF DEMOLITION AND PROPERLY CONTAINERIZED.
- IF SUSPECT MATERIALS ARE DISTURBED AND/OR ENCOUNTERED, CEASE OPERATIONS AND NOTIFY THE OWNER'S REPRESENTATIVE IMMEDIATELY. CONTRACTOR IS RESPONSIBLE FOR BYPASS PUMPING OF SANITARY SEWER. REFER TO SPECIFICATION SECTION 330132.



LEGEND:

- TREE/STRUCTURE/LIGHT POLE TO BE REMOVED (GRUB STUMPS)
- EXISTING ASPHALT PAVEMENT TO BE REMOVED (FULL DEPTH)
- EXISTING ASPHALT SIDEWALK TO BE REMOVED (FULL DEPTH)
- EXISTING CONCRETE TO BE REMOVED (FULL DEPTH)
- EXISTING WOODS AND BRUSH TO BE GRUBBED
- TEMPORARY ORANGE CONSTRUCTION FENCE. REFER TO DEMOLITION NOTE 17 ON DWG CD-101



515 Broadway, Albany, New York 12207-2944
One Penn Plaza, 52 Floor, NY, NY 10119-0098
539 Franklin Street, Buffalo, NY 14202-1109
WWW.DASNY.ORG

THESE DOCUMENTS CONTAIN POTENTIALLY SENSITIVE INFORMATION AND SHALL BE USED FOR THEIR INTENDED PURPOSE. ONCE THE INTENDED PURPOSE HAS CEASED, THE DOCUMENTS SHALL BE DESTROYED IN A SECURE MANNER.

IT IS A VIOLATION OF STATE EDUCATION LAW FOR ANY PERSON, UNLESS UNDER THE DIRECTION OF A LICENSED ARCHITECT/ENGINEER TO ALTER THIS DOCUMENT IN ANYWAY. ALTERATIONS MUST HAVE THE SEAL AFFIXED ALONG WITH A DESCRIPTION OF THE ALTERATIONS, DATE AND ARCHITECT/ENGINEER'S SIGNATURE. COPYRIGHT © 2015

Consultants:
C&S COMPANIES
C&S Engineers, Inc.
499 Col. Eileen Collins Blvd.
Syracuse, New York 13212
Phone: 315-455-2000
Fax: 315-455-9667

Project Key

Rev No	Description	Date
1	ADDENDUM 2	10-16-2024

NEW YORK STATE OFFICE FOR PEOPLE WITH DEVELOPMENTAL DISABILITIES
NEW YORK STATE OPWDD
44 HOLLAND AVENUE
ALBANY, NEW YORK, 12208

Project Title
BROOME DDSO ROAD-PARKING-EXPANSION
249 GLENWOOD ROAD
BINGHAMTON, NEW YORK, 13901

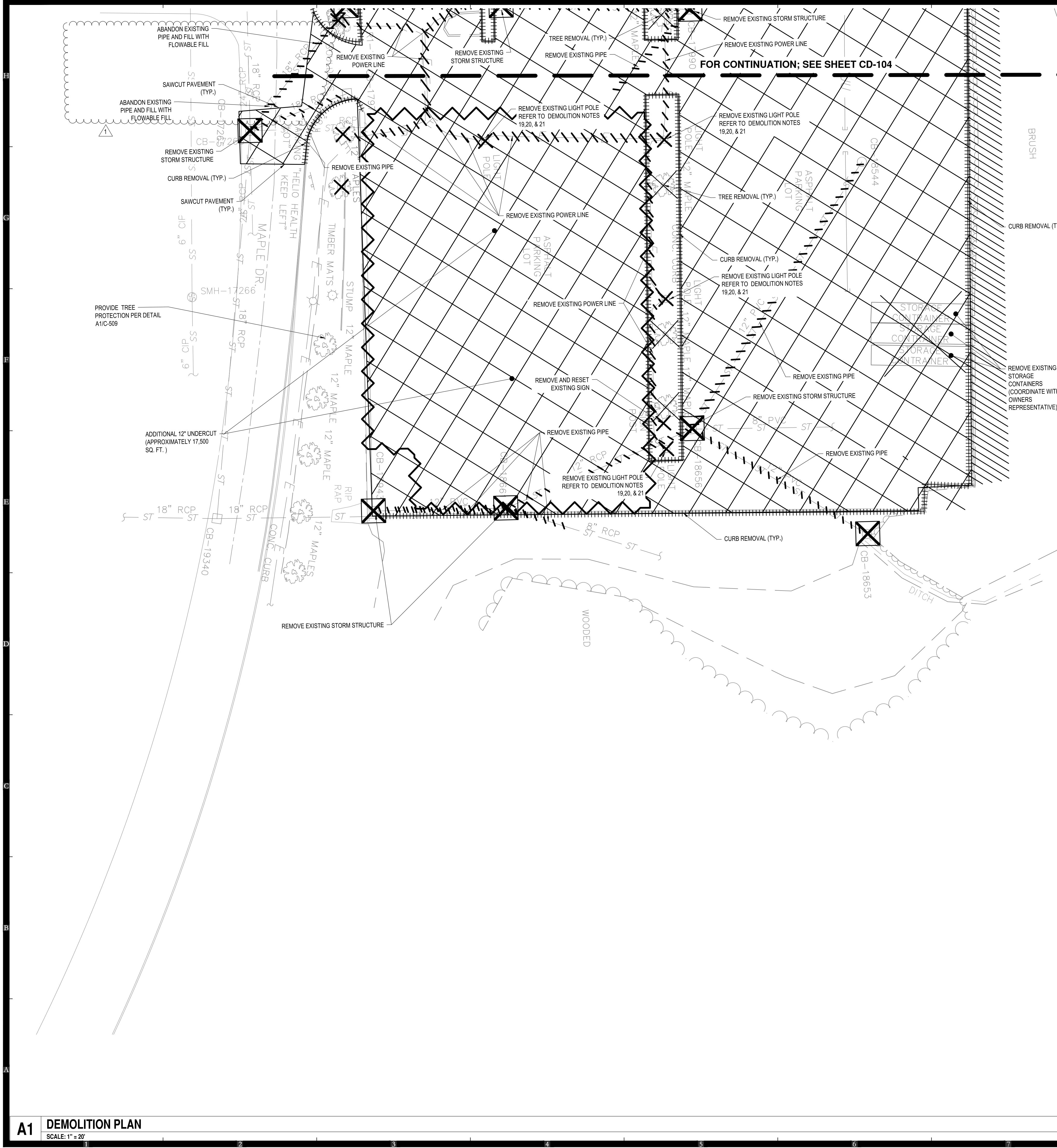
Drawing Title
DEMOLITION PLAN

Phase
BID DOCUMENTS

Drawn By: DGB
Checked By: DHW
Date: 9/20/2024

Seal & Signature

DASNY Project No: 354360
Drawing Number: CD-104
Drawing 16 of 66


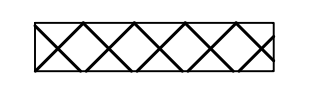
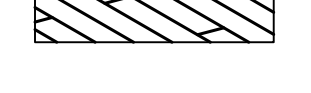
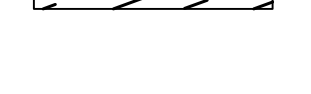




FOR CONTINUATION; SEE SHEET CD-104

DEMOLITION NOTES:

- GENERAL CONTRACTOR TO REMOVE AND DISPOSE OF ALL ITEMS INDICATED AND ANY ITEMS INCIDENTAL TO THE CONSTRUCTION AS REQUIRED. THE USE OF EXPLOSIVES WILL NOT BE PERMITTED.
- ALL WORK MUST COMPLY WITH APPLICABLE LOCAL, STATE, AND FEDERAL CODES, STANDARDS, ETC.
- GENERAL CONTRACTOR SHALL EMPLOY SUITABLE METHODS AS NECESSARY TO LIMIT THE AMOUNT OF SILICA DUST, OVERALL DUST AND DIRT RISING AND SCATTERING IN THE AIR TO THE LOWEST LEVEL OF AIR POLLUTION PRACTICAL FOR THE CONDITION OF WORK; COMPLY WITH GOVERNING REGULATIONS.
- GENERAL CONTRACTOR SHALL CONDUCT DEMOLITION AND REMOVAL OF DEBRIS TO INSURE MINIMUM INTERFERENCE WITH ROADS, STREETS, WALKS, AND OTHER ADJACENT OCCUPIED OR USED FACILITIES.
- GENERAL CONTRACTOR TO PROVIDE PROTECTIVE DEVICES TO ENSURE THE SAFE PASSAGE OF PERSONS AROUND THE DEMOLITION AREA. CONDUCT OPERATIONS TO PREVENT DAMAGE BY DEBRIS TO ADJACENT BUILDINGS, TREES, STRUCTURES, PERSONS, ETC. TEMPORARY CONSTRUCTION FENCING MAY BE REQUIRED.
- GENERAL CONTRACTOR SHALL PROTECT ALL EXISTING ITEMS TO REMAIN, INCLUDING BUT NOT LIMITED TO BUILDINGS, PAVEMENT, OVERHEAD AND BURIED UTILITIES, TREES, LANDSCAPING, ETC. DAMAGE TO ITEMS THAT ARE SCHEDULED TO REMAIN SHALL BE REPAIRED AND REPLANTED AT NO ADDITIONAL COST TO THE OWNER.
- UTILITIES SHOWN ARE APPROXIMATE. REFER TO SITE GENERAL NOTES ON A1 / C-001.
- ALL UTILITY TERMINATIONS SHALL BE IN ACCORDANCE WITH UTILITY COMPANY REQUIREMENTS.
- GENERAL CONTRACTOR SHALL LEGALLY DISPOSE OF ALL MATERIALS AND DEBRIS REMOVED FROM THE SITE.
- ALL TREE TIMBER THAT IS WITHIN THE DESIGNATED CLEARING AREA AT THE TIME OF THIS BID WILL BE CONSIDERED TO BE THE CONTRACTOR'S PROPERTY FOR REMOVAL AND SALVAGE.
- BURNING OF ANY CLEARED WOOD BRUSH OR DEBRIS IS NOT PERMITTED.
- ANY TREE REMOVAL OR CLEARING WORK THAT IS NEAR ENERGIZED POWER LINES SHALL BE PERFORMED AS PER THE OCCUPATIONAL HEALTH AND SAFETY ADMINISTRATION (OSHA) SAFETY STANDARDS. ANY WORK PERFORMED WITHIN THE UTILITY TRANSMISSION CORRIDOR RIGHT OF WAY SHALL BE COORDINATED WITH THE RESPECTIVE UTILITY OWNER.
- MAINTAIN STORM SEWER CONTINUITY AND POSITIVE DRAINAGE DURING DEMOLITION, AND CONSTRUCTION OF NEW STORM SEWER LINES.
- REGARDING THE TREES THAT ARE DESIGNATED FOR REMOVAL ON THE DEMOLITION PLAN, IN ORDER TO ELIMINATE ANY POTENTIAL BAT HABITAT, TREES THAT ARE LOCATED IN THE CLEARING AREA SHOWN ARE TO BE CUT DOWN AFTER NOVEMBER 1 AND PRIOR TO MARCH 31. IF ANY DESIGNATED TREES FOR REMOVAL ARE CUT DOWN BY THE OWNER, IT WILL BE THE CONTRACTORS RESPONSIBILITY TO REMOVE AND DISPOSE OF ANY REMAINING TREE LOGS AND STUMPS LEFT ONSITE.
- PROVIDE TEMPORARY EROSION AND SEDIMENT CONTROL WHILE DEMOLITION WORK IS BEING PERFORMED. REFER TO EROSION AND SEDIMENT CONTROL PLAN, SHEET CE-101 THROUGH CE-105.
- DISTURBANCE TO TREES THAT ARE TO REMAIN SHALL BE MINIMIZED TO THE EXTENT POSSIBLE. IN AREAS WHERE ROOTS OF EXISTING TREES WILL BE DISTURBED IN ORDER TO INSTALL PAVEMENTS OR UTILITIES, THE ROOTS ARE TO BE PUNCHED BY QUALIFIED ARBORIST. THE ARBORIST SHALL THIN REDUCE TREE CANOPY IN PROPORTION TO EXTENT OF ROOT PRUNING.
- AT THE WORK AREAS NOTED, THE CONTRACTOR SHALL FURNISH AND INSTALL ORANGE PLASTIC CONSTRUCTION FENCE (4 FT HIGH, 2'X2' MESH).
- AT ALL LOCATIONS OF STORM PIPE REMOVAL, CONTRACTOR SHALL CONFIRM CONDITION OF UPSTREAM END REMOVAL.
- PRIOR TO REMOVAL OF ANY LIGHT POLES OR PERFORMANCE OF ANY DEMOLITION ACTIVITIES, THE CONTRACTOR SHALL REMOVE ANY UNIVERSAL WASTES (LIGHT BULBS) AS PER SPECIFICATION SECTION 028700.
- THE CONTRACTOR'S ATTENTION IS DIRECTED TO THE OCCURRENCE OF UNIVERSAL WASTES TO BE ENCOUNTERED DURING THE PROJECT. THE UNIVERSAL WASTES IDENTIFIED AT THE PROJECT SITE INCLUDE LIGHT BULBS AT THE EXTERIOR SITE LIGHTS. (REFER TO THE PRE-RENOVATION SURVEY LOCATED IN THE PROJECT MANUAL FOR ADDITIONAL INFORMATION). THE CONTRACTOR SHALL ADVANCE THE PROJECT WORK WITH THE AVAILABLE INFORMATION FROM THE SURVEY REPORT, AND PERFORM ANY DEMOLITION OR RELOCATION WORK IN ACCORDANCE WITH SPECIFICATION SECTION 028700 OF THE PROJECT MANUAL. AT SITE LIGHTS DESIGNATED TO BE REMOVED, ALL LIGHT BULBS SHALL BE REMOVED IN ADVANCE OF DEMOLITION AND PROPERLY CONTAINERIZED.
- IF SUSPECT MATERIALS ARE DISTURBED AND/OR ENCOUNTERED, CEASE OPERATIONS AND NOTIFY THE OWNER'S REPRESENTATIVE IMMEDIATELY.

LEGEND:

-  TREE/STRUCTURE/LIGHT POLE TO BE REMOVED (GRUB STUMPS)
-  EXISTING ASPHALT PAVEMENT TO BE REMOVED (FULL DEPTH)
-  EXISTING ASPHALT SIDEWALK TO BE REMOVED (FULL DEPTH)
-  EXISTING CONCRETE TO BE REMOVED (FULL DEPTH)
-  EXISTING WOODS AND BRUSH TO BE GRUBBED
-  TEMPORARY ORANGE CONSTRUCTION FENCE, REFER TO DEMOLITION NOTE 17 ON DWG CD-101

Project Key

REVISIONS

Rev No	Description	Date
1	ADDENDUM 2	10-16-2024

NEW YORK STATE OFFICE FOR PEOPLE WITH DEVELOPMENTAL DISABILITIES
NEW YORK STATE OPWDD
 44 HOLLAND AVENUE
 ALBANY, NEW YORK, 12208

Project Title
BROOME DDSO ROAD-PARKING-EXPANSION
 249 GLENWOOD ROAD
 BINGHAMTON, NEW YORK, 13901

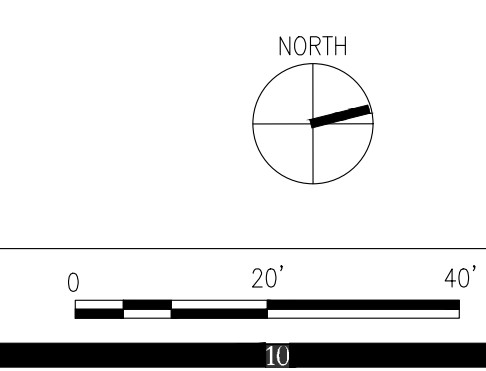
Drawing Title
DEMOLITION PLAN

Phase
BID DOCUMENTS

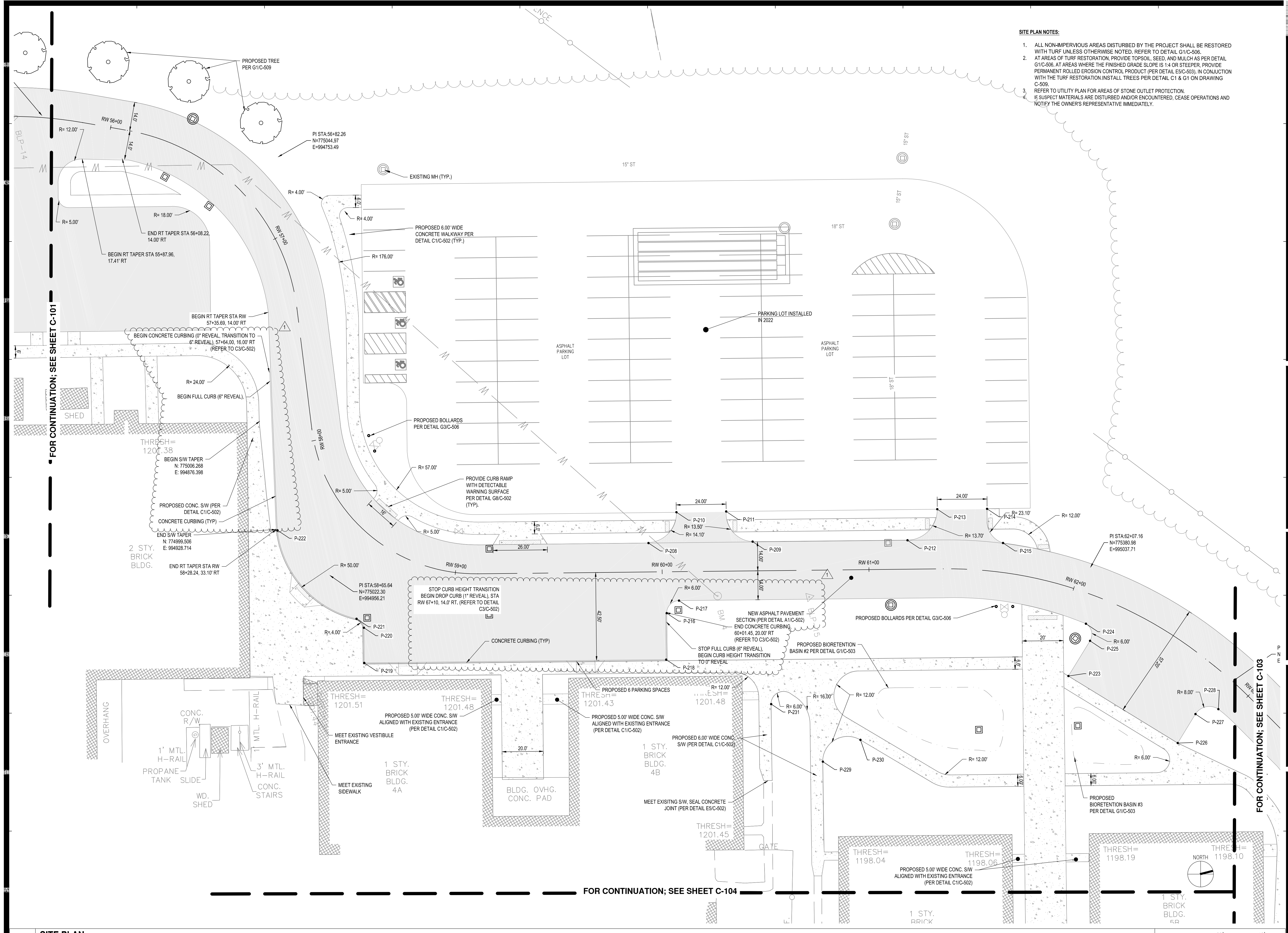
Drawn By: **DGB** Checked By: **DHW** Date: **9/20/2024**

Seal & Signature **DASNY Project No: 354360**

 Drawing Number **CD-105**
 Drawing of 66



- SITE PLAN NOTES:**
- ALL NON-IMPERVIOUS AREAS DISTURBED BY THE PROJECT SHALL BE RESTORED WITH TURF UNLESS OTHERWISE NOTED. REFER TO DETAIL G1/C-506.
 - AT AREAS OF TURF RESTORATION, PROVIDE TOPSOIL, SEED, AND MULCH AS PER DETAIL G1/C-506. AT AREAS WHERE THE FINISHED GRADE SLOPE IS 1:4 OR STEEPER, PROVIDE PERMANENT ROLLED EROSION CONTROL PRODUCT (PER DETAIL ESC-503). IN CONJUNCTION WITH THE TURF RESTORATION INSTALL TREES PER DETAIL C1 & G1 ON DRAWING C-509.
 - REFER TO UTILITY PLAN FOR AREAS OF STONE OUTLET PROTECTION. IF SUSPECT MATERIALS ARE DISTURBED AND/OR ENCOUNTERED, CEASE OPERATIONS AND NOTIFY THE OWNER'S REPRESENTATIVE IMMEDIATELY.



Project Key

Symbol	Description
▲	ADDENDUM 2

REVISIONS

Rev No	Description	Date
1	ADDENDUM 2	10-16-2024

NEW YORK STATE OF PROFESSIONAL ENGINEERS AND ARCHITECTS
 Office for People With Developmental Disabilities
 44 HOLLAND AVENUE
 ALBANY, NEW YORK, 12208

Project Title
BROOME DDSO ROAD PARKING-EXPANSION
 249 GLENWOOD ROAD
 BINGHAMTON, NEW YORK, 13901

Drawing Title
SITE PLAN

Phase
BID DOCUMENTS

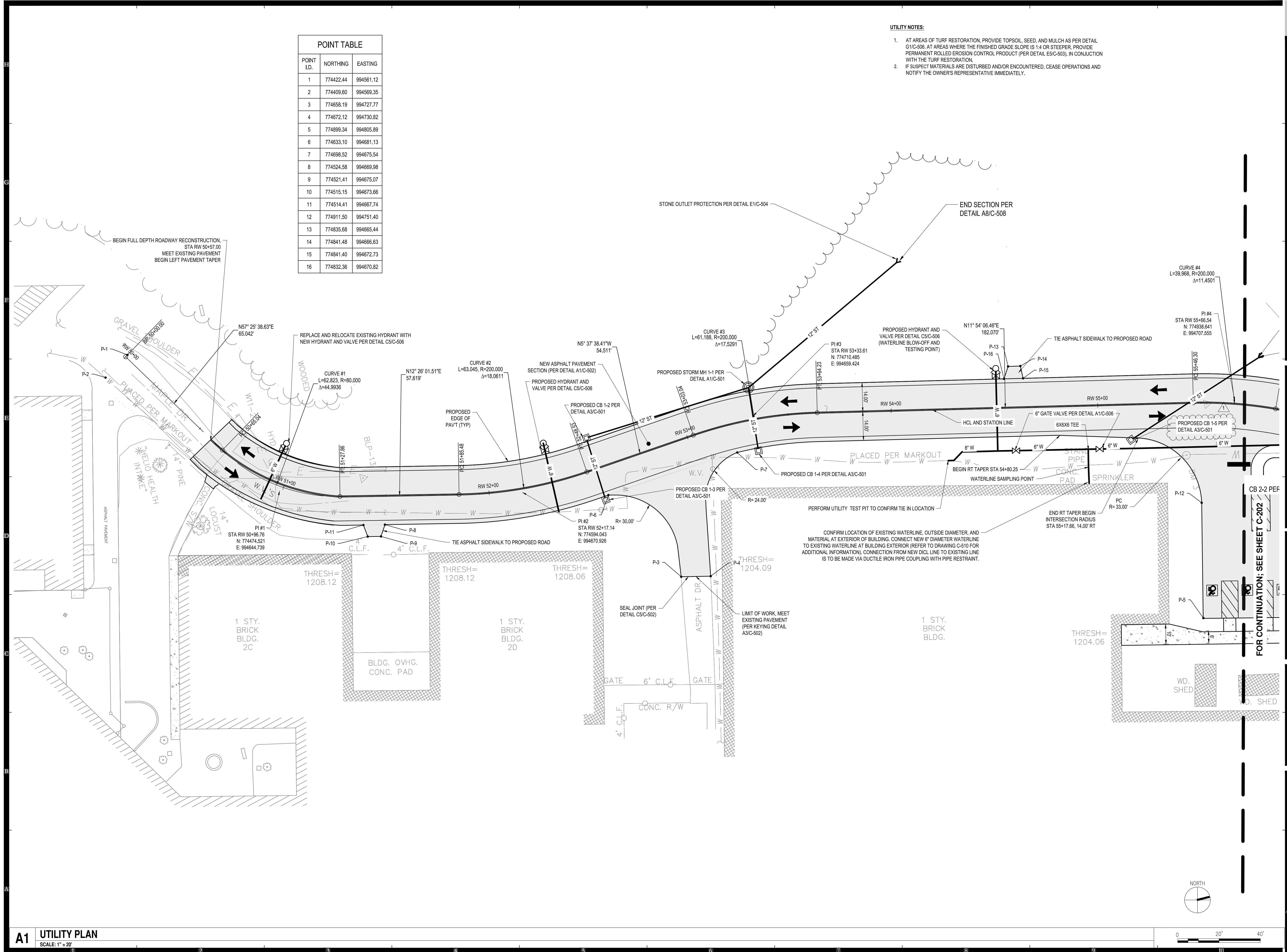
Drawn By: **DGB** Checked By: **DHW** Date: **9/20/2024**

Seal & Signature
 DASNY Project No: **354360**
 Drawing Number: **C-102**
 Drawing 19 of 66

A1 SITE PLAN
 SCALE: 1" = 20'

POINT TABLE		
POINT I.D.	NORTHING	EASTING
1	774422.44	994561.12
2	774409.60	994569.35
3	774658.19	994727.77
4	774872.12	994730.82
5	774899.34	994805.89
6	774833.10	994681.13
7	774698.52	994675.54
8	774524.58	994669.98
9	774521.41	994675.07
10	774515.15	994673.66
11	774514.41	994667.74
12	774911.50	994751.40
13	774835.68	994665.44
14	774841.48	994666.63
15	774841.40	994672.73
16	774832.36	994670.82

- UTILITY NOTES:**
- AT AREAS OF TURF RESTORATION, PROVIDE TOPSOIL, SEED, AND MULCH AS PER DETAIL G1/C-506. AT AREAS WHERE THE FINISHED GRADE SLOPE IS 1:4 OR STEEPER, PROVIDE PERMANENT ROLLED EROSION CONTROL PRODUCT (PER DETAIL E5/C-503), IN CONJUNCTION WITH THE TURF RESTORATION.
 - IF SUSPECT MATERIALS ARE DISTURBED AND/OR ENCOUNTERED, CEASE OPERATIONS AND NOTIFY THE OWNER'S REPRESENTATIVE IMMEDIATELY.



Project Key

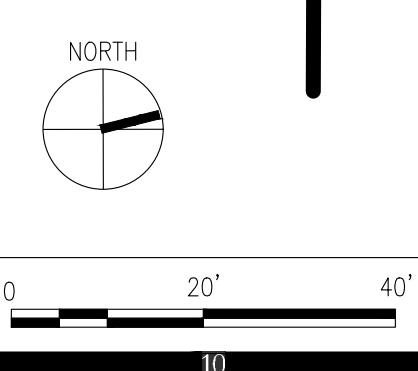
Rev No	Description	Date
ADDENDUM 2		10-16-2024

REVISIONS

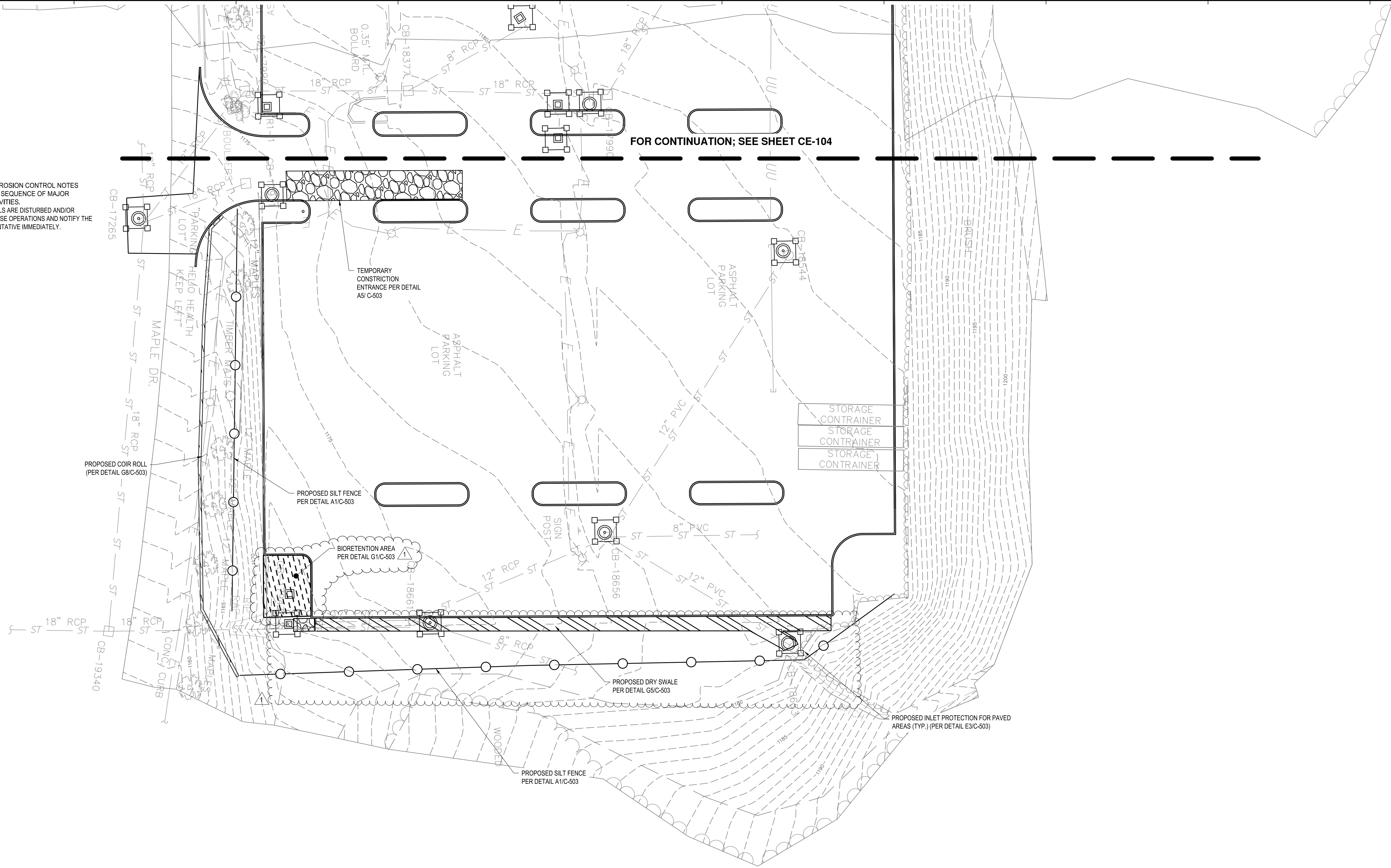
Rev No	Description	Date
ADDENDUM 2		10-16-2024

NEW YORK STATE
 Office for People With Developmental Disabilities
 44 HOLLAND AVENUE
 ALBANY, NEW YORK, 12208
 Project Title
BROOME DDSO ROAD PARKING-EXPANSION
 249 GLENWOOD ROAD
 BINGHAMTON, NEW YORK, 13901

Drawing Title
UTILITY PLAN
 Phase
BID DOCUMENTS
 Drawn By: NJS
 Checked By: DHW
 Date: 9/20/2024
 Seal & Signature
 State of New York
 Professional Engineer
 DASNY Project No:
354360
 Drawing Number
C-201
 Drawing
 23 of 66



- NOTES**
- SEE CE-101 FOR EROSION CONTROL NOTES
 - SEE G3/C-504 FOR SEQUENCE OF MAJOR EARTHWORK ACTIVITIES.
 - IF SUSPECT MATERIALS ARE DISTURBED AND/OR ENCOUNTERED, CEASE OPERATIONS AND NOTIFY THE OWNER'S REPRESENTATIVE IMMEDIATELY.



FOR CONTINUATION; SEE SHEET CE-104

STORAGE CONTAINER
 STORAGE CONTAINER
 STORAGE CONTAINER


Project Key


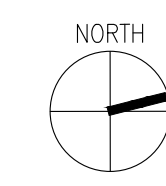
REVISIONS

Rev No	Description	Date
1	ADDENDUM 2	10-16-2024

NEW YORK STATE OF OPPORTUNITY **Office for People With Developmental Disabilities**
NEW YORK STATE OPWDD
 44 HOLLAND AVENUE
 ALBANY, NEW YORK, 12208
 Project Title
BROOME DDSO ROAD-PARKING-EXPANSION
 249 GLENWOOD ROAD
 BINGHAMTON, NEW YORK, 13901

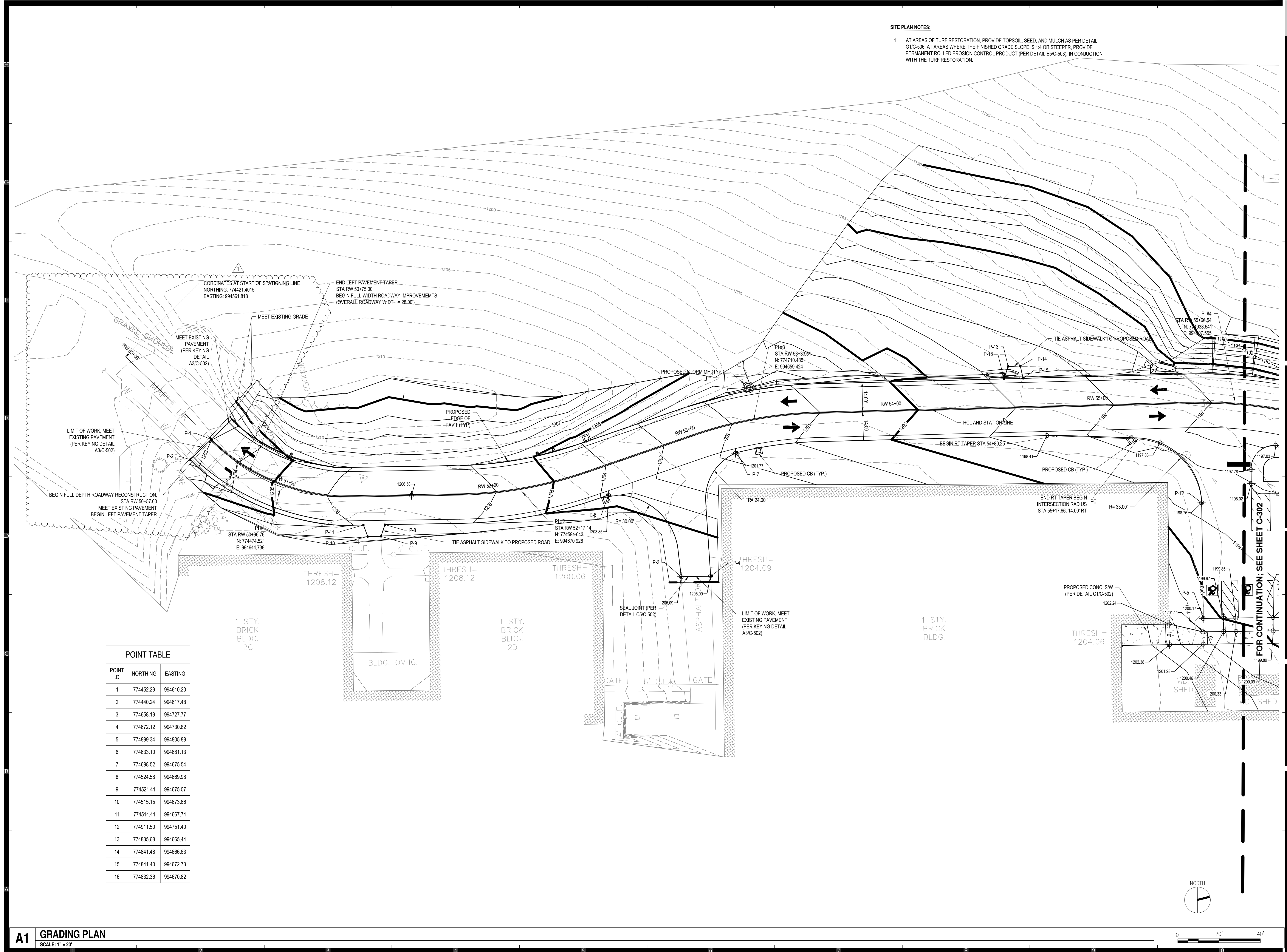
Drawing Title
EROSION AND SEDIMENT CONTROL PLAN
 Phase
BID DOCUMENTS

Drawn By: **NJS** Checked By: **DHW** Date: **9/20/2024**
 Seal & Signature:  DASNY Project No: **354360**
 Drawing Number: **CE-105**
 Drawing 32 of 66



SITE PLAN NOTES:

- AT AREAS OF TURF RESTORATION, PROVIDE TOPSOIL, SEED, AND MULCH AS PER DETAIL G1C-506; AT AREAS WHERE THE FINISHED GRADE SLOPE IS 1:4 OR STEEPER, PROVIDE PERMANENT ROLLED EROSION CONTROL PRODUCT (PER DETAIL E5C-503), IN CONJUNCTION WITH THE TURF RESTORATION.



POINT TABLE

POINT I.D.	NORTHING	EASTING
1	774452.29	994610.20
2	774440.24	994617.48
3	774658.19	994727.77
4	774672.12	994730.82
5	774899.34	994805.89
6	774633.10	994681.13
7	774698.52	994675.54
8	774524.58	994669.98
9	774521.41	994675.07
10	774515.15	994673.66
11	774514.41	994667.74
12	774911.50	994751.40
13	774835.68	994665.44
14	774841.48	994666.63
15	774841.40	994672.73
16	774832.36	994670.82

Project Key

Symbol	Description
△	ADDENDUM 2

REVISIONS

Rev No	Description	Date
1	ADDENDUM 2	10-16-2024

NEW YORK STATE OFFICE for People With Developmental Disabilities
 44 HOLLAND AVENUE
 ALBANY, NEW YORK, 12208

Project Title
BROOME DDSO ROAD PARKING-EXPANSION
 249 GLENWOOD ROAD
 BINGHAMTON, NEW YORK, 13901

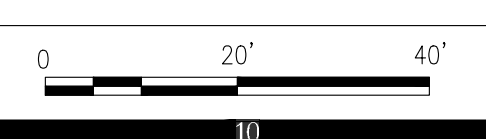
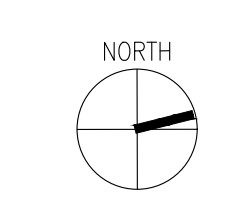
Drawing Title
GRADING PLAN

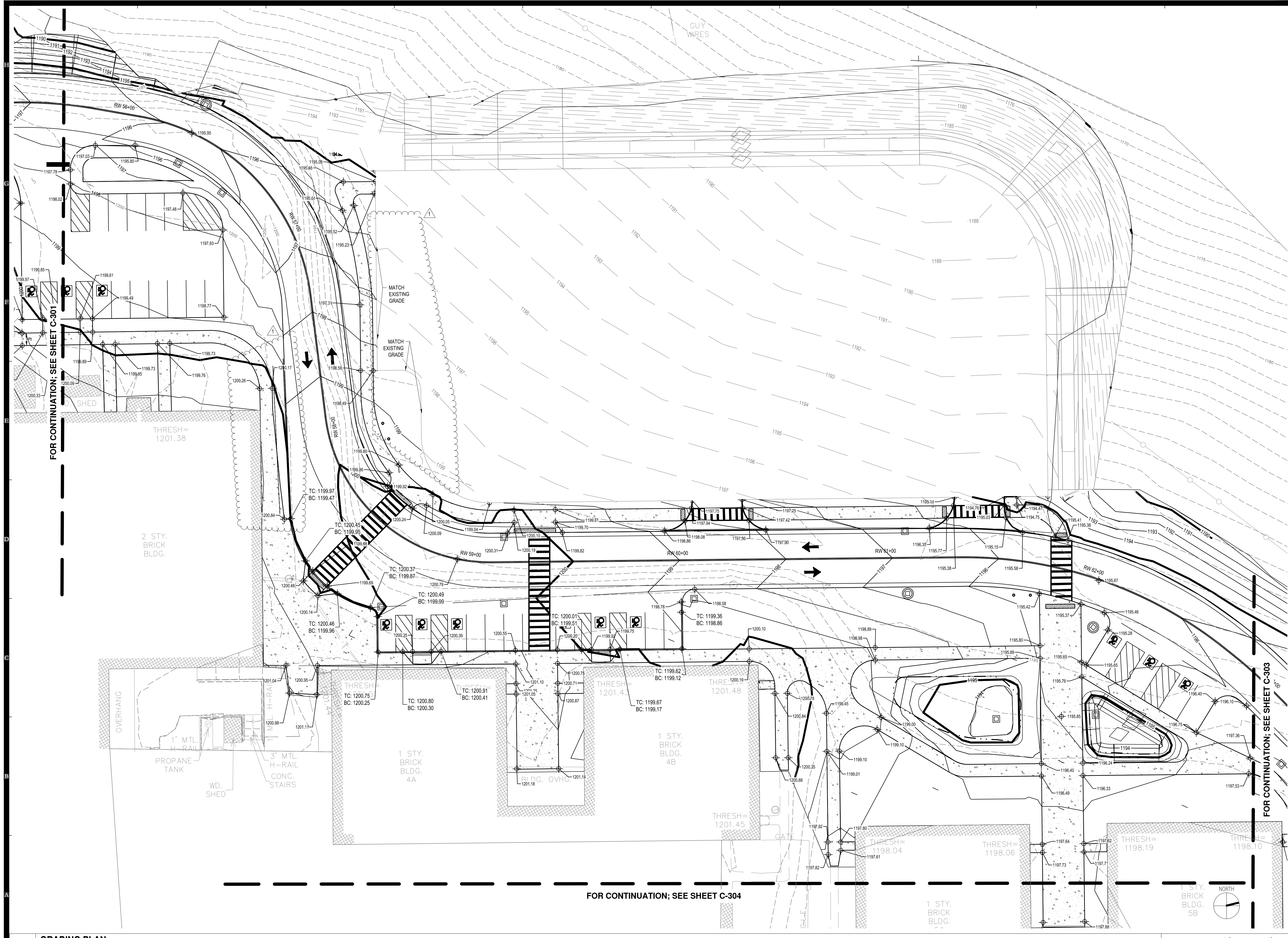
Phase
BID DOCUMENTS

Drawn By: **DGB** Checked By: **DHW** Date: **9/20/2024**

Seal & Signature
 State of New York
 Licensed Professional Engineer
 No. 086641

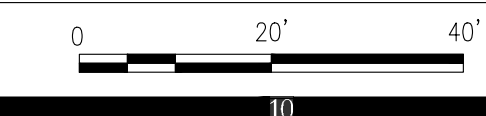
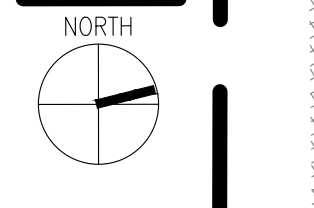
DASNY Project No:
354360
 Drawing Number
C-301
 Drawing 33 of 36





A1 GRADING PLAN
SCALE: 1" = 20'

FOR CONTINUATION; SEE SHEET C-304



NEW YORK STATE OF OPPORTUNITY **DASNY**
515 Broadway, Albany, New York 12207-2944
One Penn Plaza, 52 Floor, NY 10119-0098
539 Franklin Street, Buffalo, NY 14202-1109
WWW.DASNY.ORG

THESE DOCUMENTS CONTAIN POTENTIALLY SENSITIVE INFORMATION AND SHALL BE USED FOR THEIR INTENDED PURPOSE. ONCE THE INTENDED PURPOSE HAS CEASED, THE DOCUMENTS SHALL BE DESTROYED IN A SECURE MANNER.
IT IS A VIOLATION OF STATE EDUCATION LAW FOR ANY PERSON, UNLESS UNDER THE DIRECTION OF A LICENSED ARCHITECT/ENGINEER TO ALTER THIS DOCUMENT IN ANYWAY. ALTERATIONS MUST HAVE THE SEAL AFFIXED ALONG WITH A DESCRIPTION OF THE ALTERATIONS, DATE AND ARCHITECT/ENGINEER'S SIGNATURE. COPYRIGHT © 2015

Consultants:
CAS COMPANIES
CAS Engineers, Inc.
499 Col. Eileen Collins Blvd.
Syracuse, New York 13212
Phone: 315-455-2000
Fax: 315-455-9687

Project Key

REVISIONS

Rev No	Description	Date
1	ADDENDUM 2	10-16-2024


NEW YORK STATE OFFICE FOR PEOPLE WITH DEVELOPMENTAL DISABILITIES
NEW YORK STATE OPWDD
44 HOLLAND AVENUE
ALBANY, NEW YORK, 12208
Project Title
BROOME DDSO ROAD PARKING-EXPANSION
249 GLENWOOD ROAD
BINGHAMTON, NEW YORK, 13901

Drawing Title
GRADING PLAN

Phase
BID DOCUMENTS

Drawn By: **DGB** Checked By: **DHW** Date: **9/20/2024**

Seal & Signature
DASNY Project No: **354360**
Drawing Number



C-302
Drawing
34 of 66

FOR CONTINUATION; SEE SHEET C-302

FOR CONTINUATION; SEE SHEET C-305

THESE DOCUMENTS CONTAIN POTENTIALLY SENSITIVE INFORMATION AND SHALL BE USED FOR THEIR INTENDED PURPOSE. ONCE THE INTENDED PURPOSE HAS CEASED, THE DOCUMENTS SHALL BE DESTROYED IN A SECURE MANNER.
IT IS A VIOLATION OF STATE EDUCATION LAW FOR ANY PERSON, UNLESS UNDER THE DIRECTION OF A LICENSED ARCHITECT/ENGINEER TO ALTER THIS DOCUMENT IN ANYWAY. ALTERNATIONS MUST HAVE THE SEAL AFFIXED ALONG WITH A DESCRIPTION OF THE ALTERATIONS, DATE AND ARCHITECT/ENGINEER'S SIGNATURE. COPYRIGHT © 2015

Consultants:
C&S COMPANIES
C&S Engineers, Inc.
499 Col. Eileen Collins Blvd.
Syracuse, New York 13212
Phone: 315-455-2000
Fax: 315-455-9687

Project Key

REVISIONS

Rev No	Description	Date
1	ADDENDUM 2	10-16-2024

NEW YORK STATE OFFICE FOR PEOPLE WITH DEVELOPMENTAL DISABILITIES
NEW YORK STATE OPWDD
44 HOLLAND AVENUE
ALBANY, NEW YORK, 12208
Project Title
BROOME DDSO ROAD PARKING-EXPANSION
249 GLENWOOD ROAD
BINGHAMTON, NEW YORK, 13901

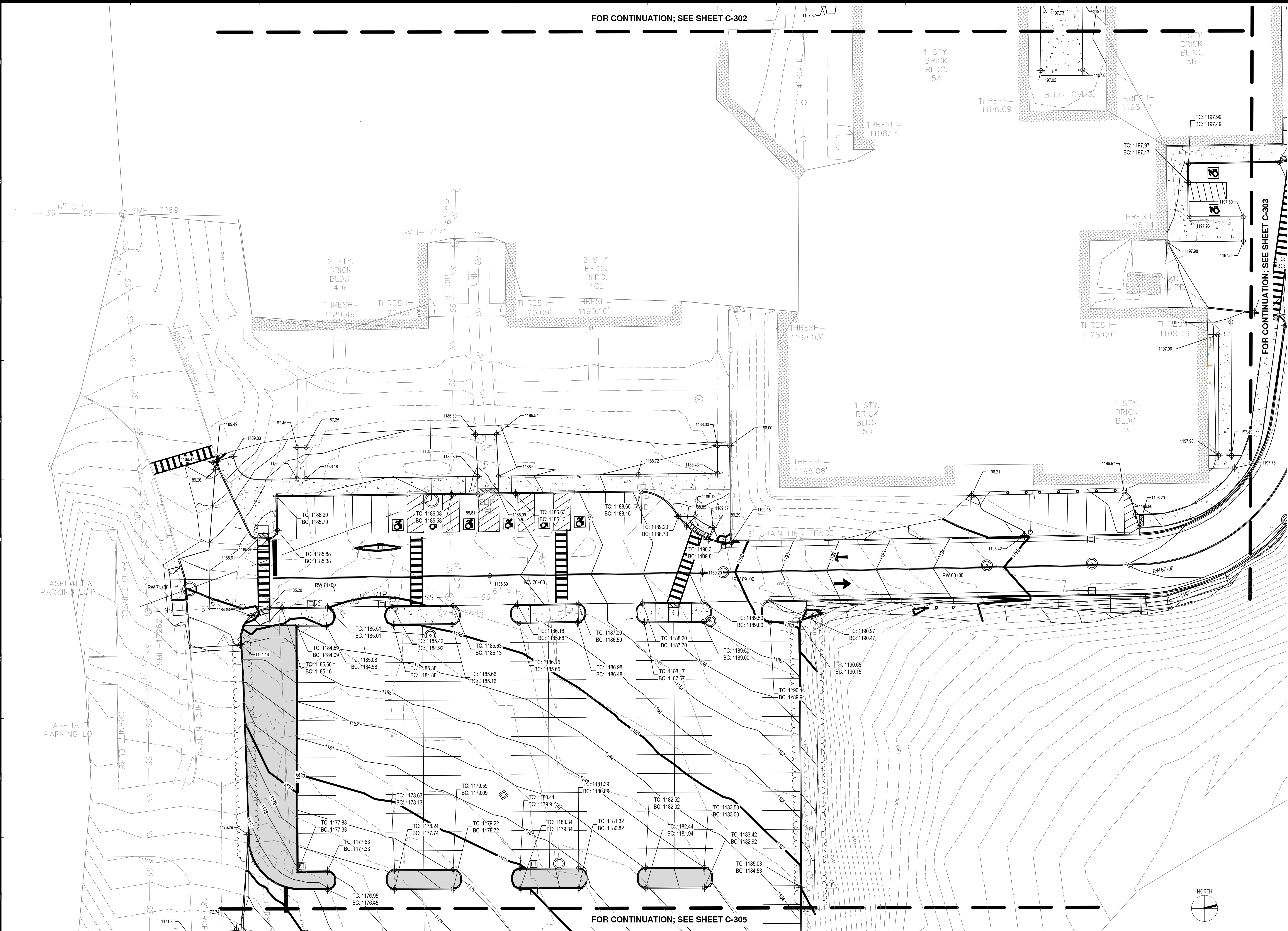
Drawing Title
GRADING PLAN

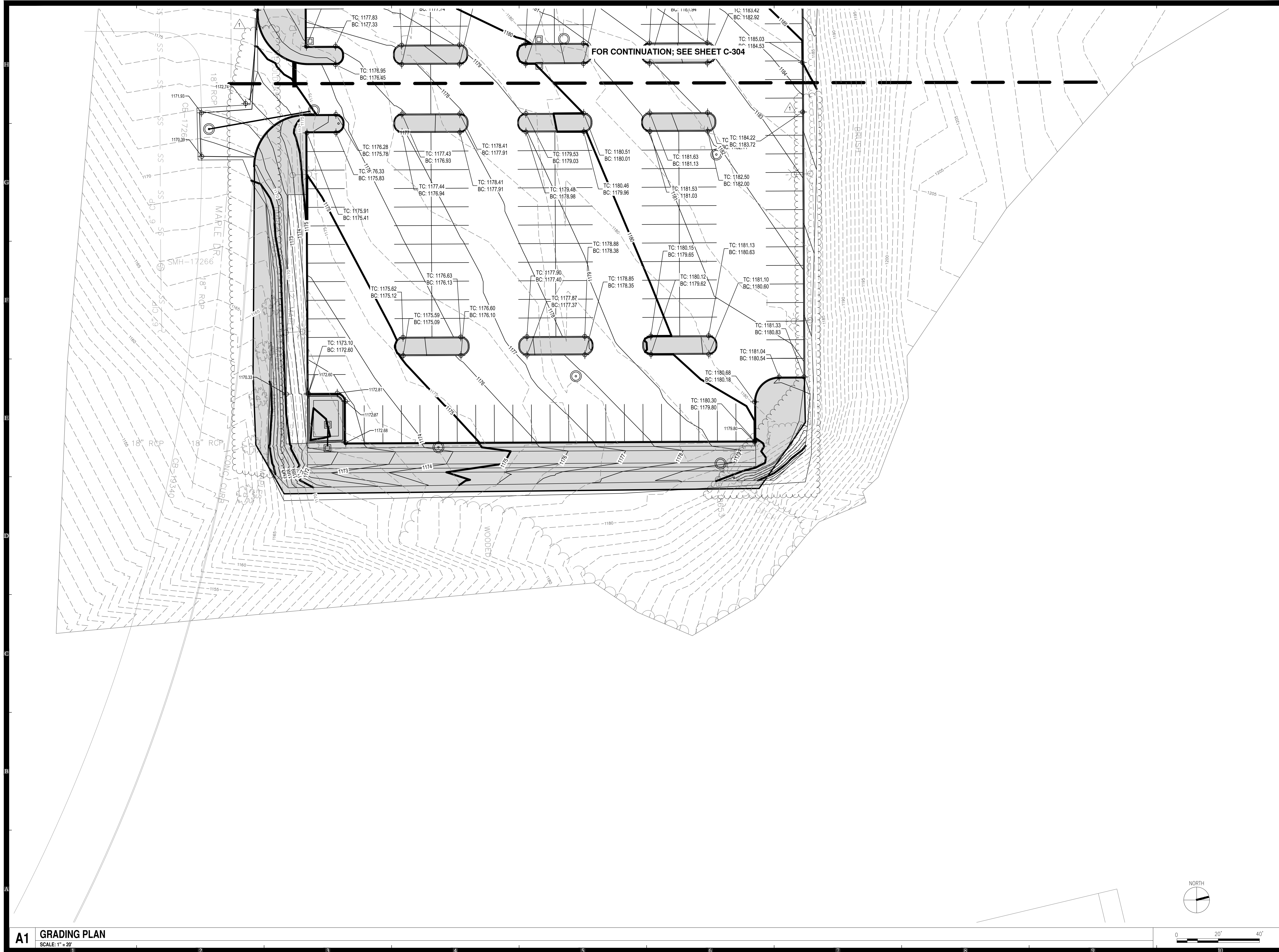
Phase
BID DOCUMENTS

Drawn By: DGB
Checked By: DHW
Date: 9/20/2024

Seal & Signature
DASNY Project No: 354360
Drawing Number

C-304
Drawing 36 of 66





FOR CONTINUATION; SEE SHEET C-304

NEW YORK STATE OF OPPORTUNITY | **DASNY**
 515 Broadway, Albany, New York 12207-2944
 One Penn Plaza, 52 Floor, NY, NY 10119-0098
 539 Franklin Street, Buffalo, NY 14202-1109
 WWW.DASNY.ORG

THESE DOCUMENTS CONTAIN POTENTIALLY SENSITIVE INFORMATION AND SHALL BE USED FOR THEIR INTENDED PURPOSE. ONCE THE INTENDED PURPOSE HAS CEASED, THE DOCUMENTS SHALL BE DESTROYED IN A SECURE MANNER.
 IT IS A VIOLATION OF STATE EDUCATION LAW FOR ANY PERSON, UNLESS UNDER THE DIRECTION OF A LICENSED ARCHITECT/ENGINEER TO ALTER THIS DOCUMENT IN ANYWAY. ALTERATIONS MUST HAVE THE SEAL AFFIXED ALONG WITH A DESCRIPTION OF THE ALTERATIONS, DATE AND ARCHITECT/ENGINEER'S SIGNATURE. COPYRIGHT © 2015

Consultants:
C&S COMPANIES
 C&S Engineers, Inc.
 499 Col. Eileen Collins Blvd.
 Syracuse, New York 13212
 Phone: 315-455-2000
 Fax: 315-455-9697

Project Key

REVISIONS


Rev No	Description	Date
1	ADDENDUM 2	10-16-2024

NEW YORK STATE DEPARTMENT OF SOCIAL SERVICES | Office for People With Developmental Disabilities
 NEW YORK STATE OPWDD
 44 HOLLAND AVENUE
 ALBANY, NEW YORK, 12208
 Project Title
BROOME DDSO ROAD PARKING-EXPANSION
 249 GLENWOOD ROAD
 BINGHAMTON, NEW YORK, 13901

Drawing Title
GRADING PLAN

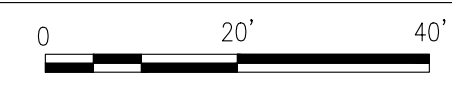
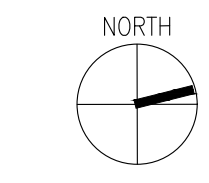
Phase
BID DOCUMENTS

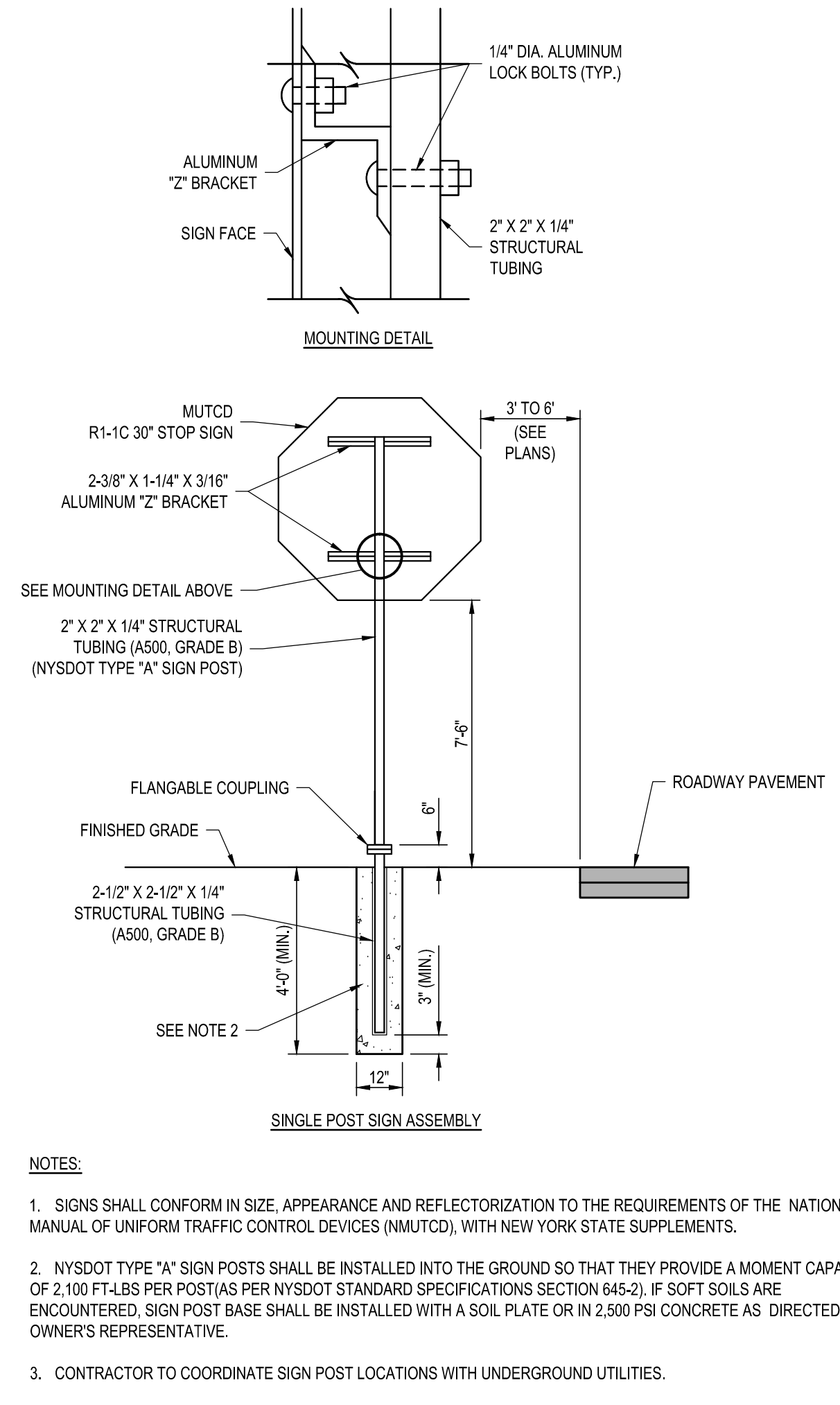
Drawn By: **DGB** | Checked By: **DHW** | Date: **9/20/2024**

Seal & Signature
 **BRIGHT H. RETFORD**
 PROFESSIONAL ENGINEER

DASNY Project No:
354360
 Drawing Number
C-305
 Drawing 37 of 66

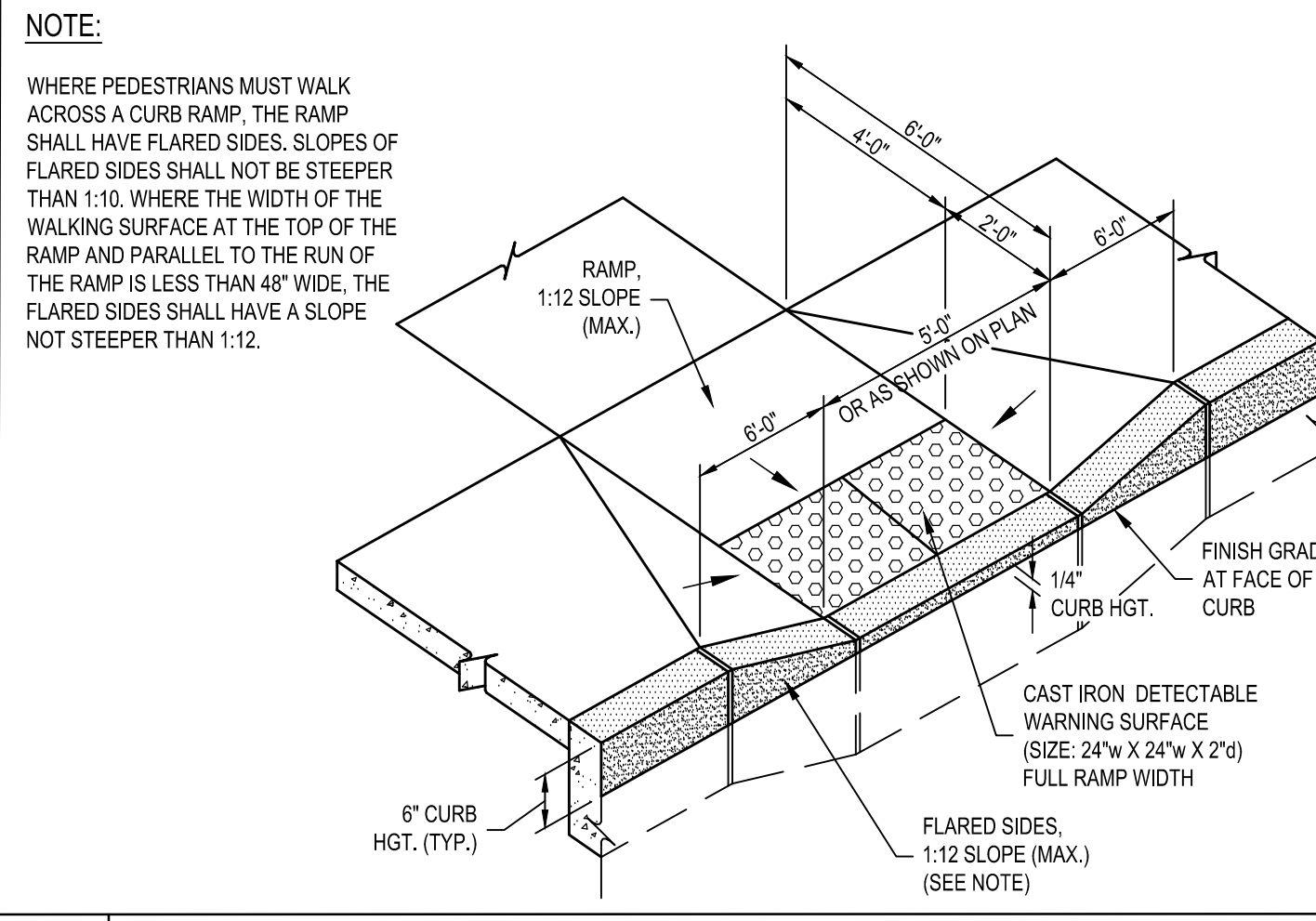
A1 GRADING PLAN
 SCALE: 1" = 20'



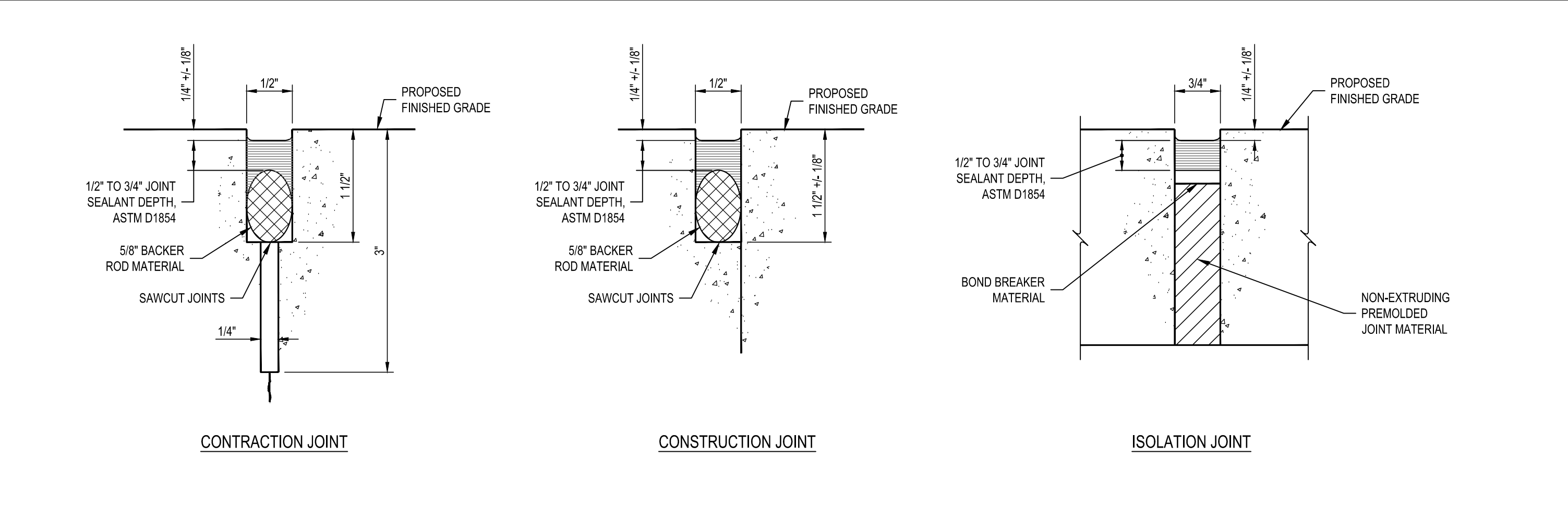


SIGNAGE TABLE				
SIGN (N.M.U.T.C.D. #)	BACKGROUND & LEGEND COLOR	SIGN SIZE	QTY.	LOCATION
(R1-1C)	RED BACKGROUND WHITE LEGEND	30" X 30"	7	—
(R5-1)	RED BACKGROUND WHITE LEGEND	30" X 30"	0	—
(W11-2)	GREEN BACKGROUND BLACK LEGEND	36" X 36"	3	—
(W11-2L) 36" X 36" (W11-2R) 36" X 36"	GREEN BACKGROUND BLACK LEGEND	36" X 36"	5	—
(W16-7PL) 24" X 12" (W16-7PR) 24" X 12"	GREEN BACKGROUND BLACK LEGEND	36" X 36"	5	—
(R7-8 MOD)	WHITE BACKGROUND GREEN LEGEND BLUE & WHITE SYMBOL	12" X 18"	16	—
(R7-4)	WHITE BACKGROUND RED LEGEND	12" X 18"	14	—
(R7-107)	WHITE BACKGROUND RED LEGEND	12" X 18"	0	—
(NFPA 170 HYDRANT MARKER SIGN)	RED BACKGROUND WHITE LEGEND	12" X 18"	6	—

SIGNAGE TABLE				
SIGN (N.M.U.T.C.D. #)	BACKGROUND & LEGEND COLOR	SIGN SIZE	QTY.	LOCATION
(NYP-7)	WHITE BACKGROUND RED LEGEND	12" X 18"	0	—
(R1-5R)	WHITE BACKGROUND RED/BLACK LEGEND	30" X 30"	1	—
(R7-8 MOD)	WHITE BACKGROUND GREEN LEGEND BLUE & WHITE SYMBOL	12" X 18"	4	—

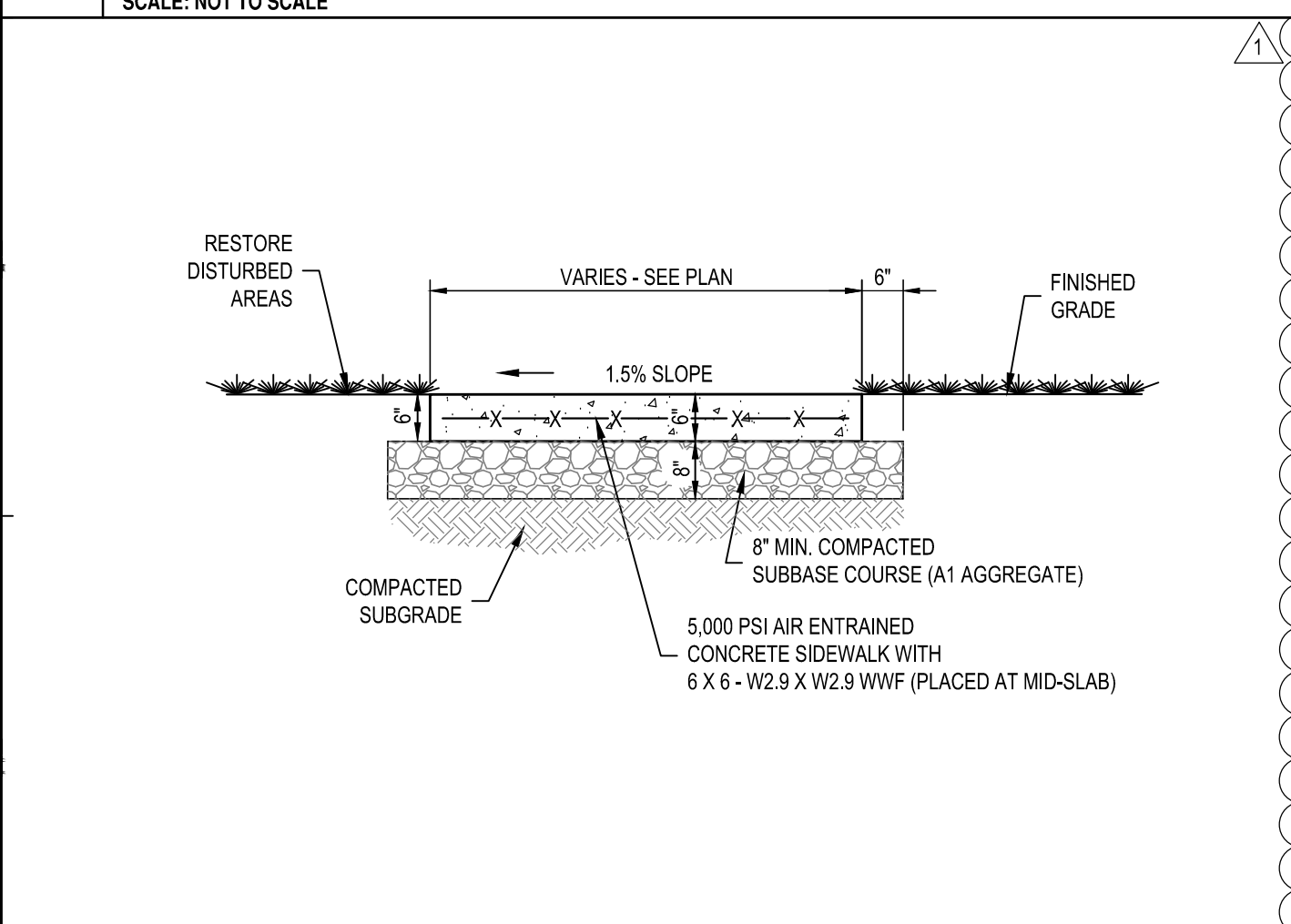


G8 TYPICAL CURB RAMP DETAIL
 SCALE: NOT TO SCALE

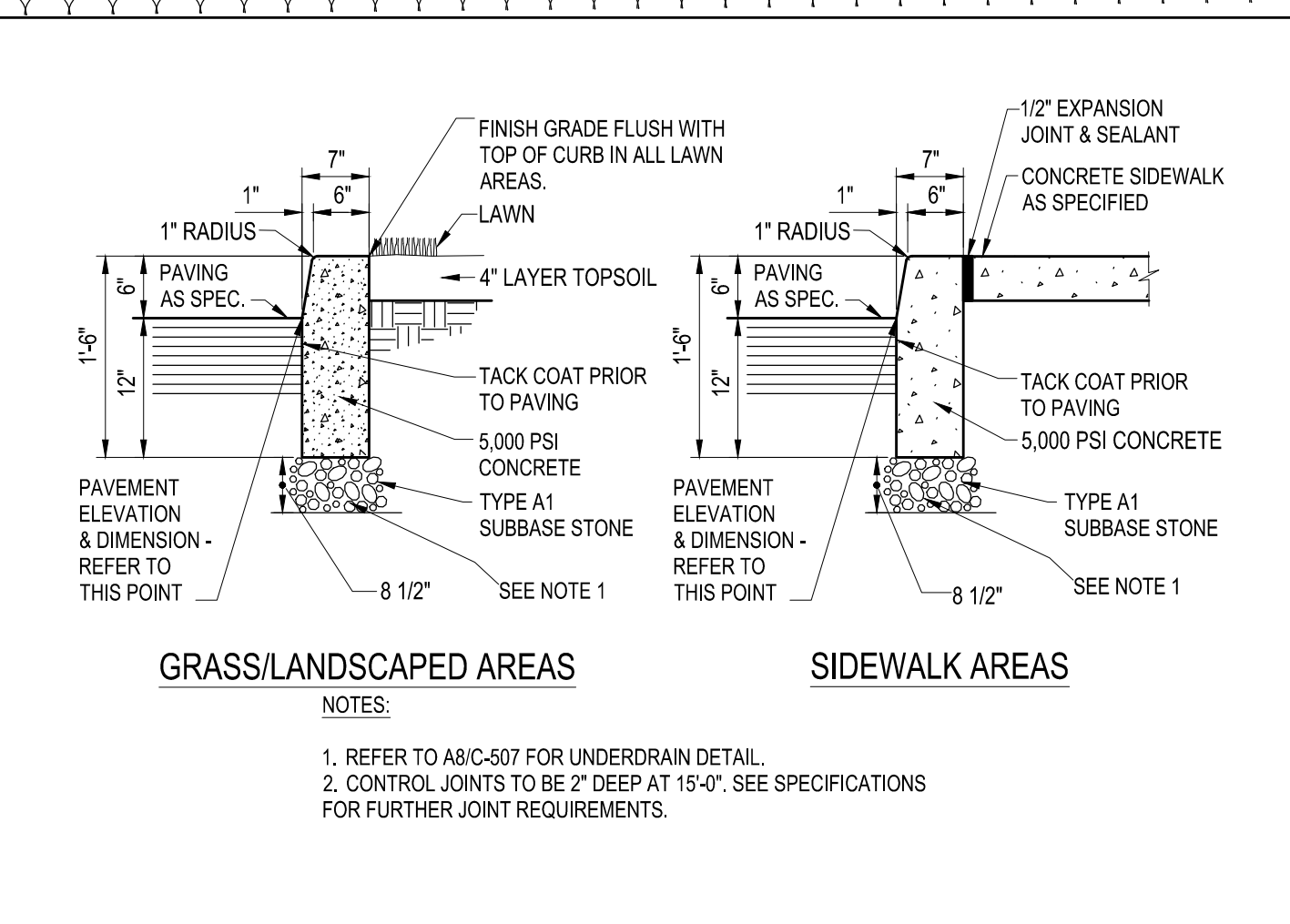


E5 TYPICAL CONCRETE JOINT DETAILS
 SCALE: NOT TO SCALE

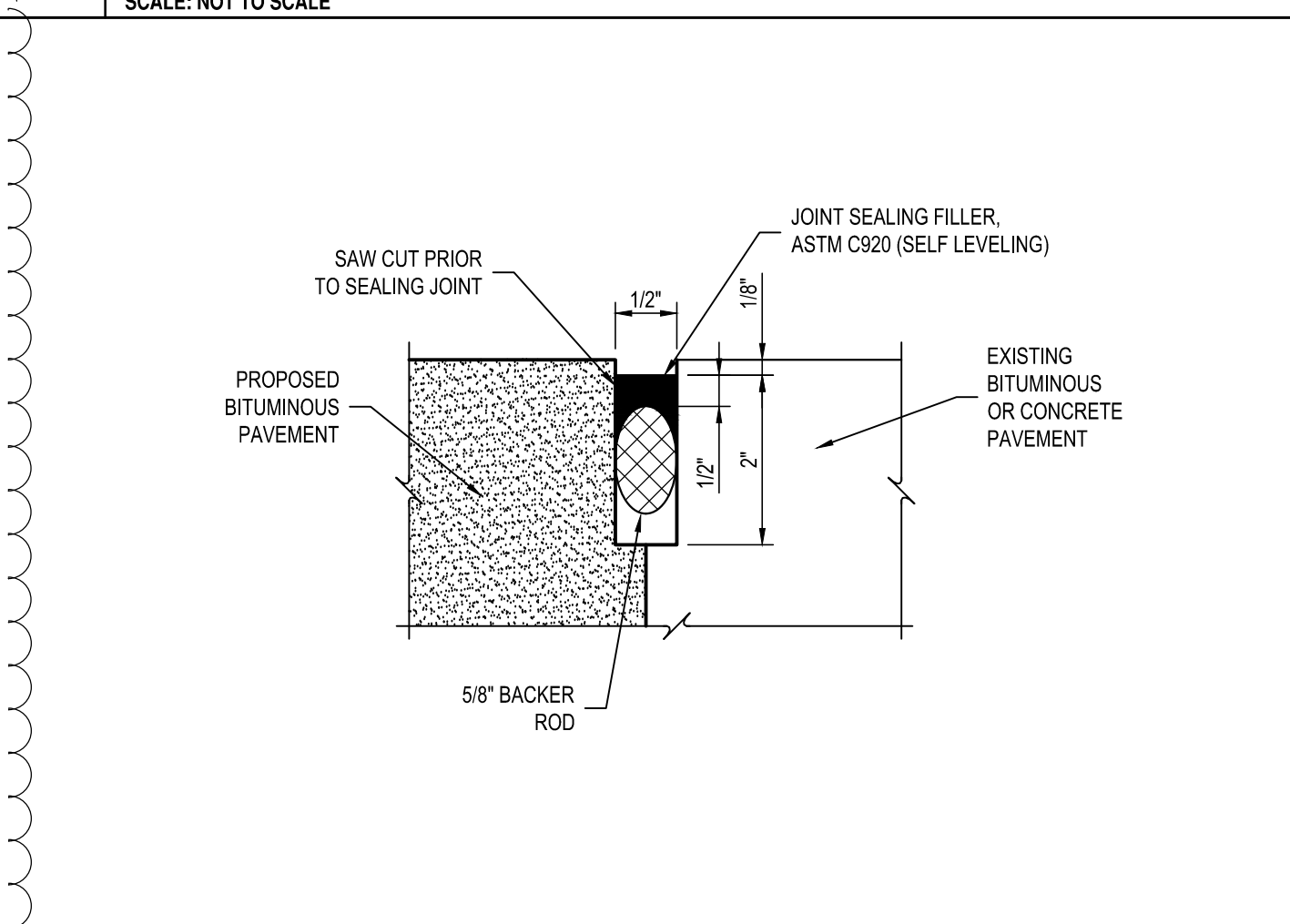
E1 ROADWAY SIGNAGE DETAILS
 SCALE: NOT TO SCALE



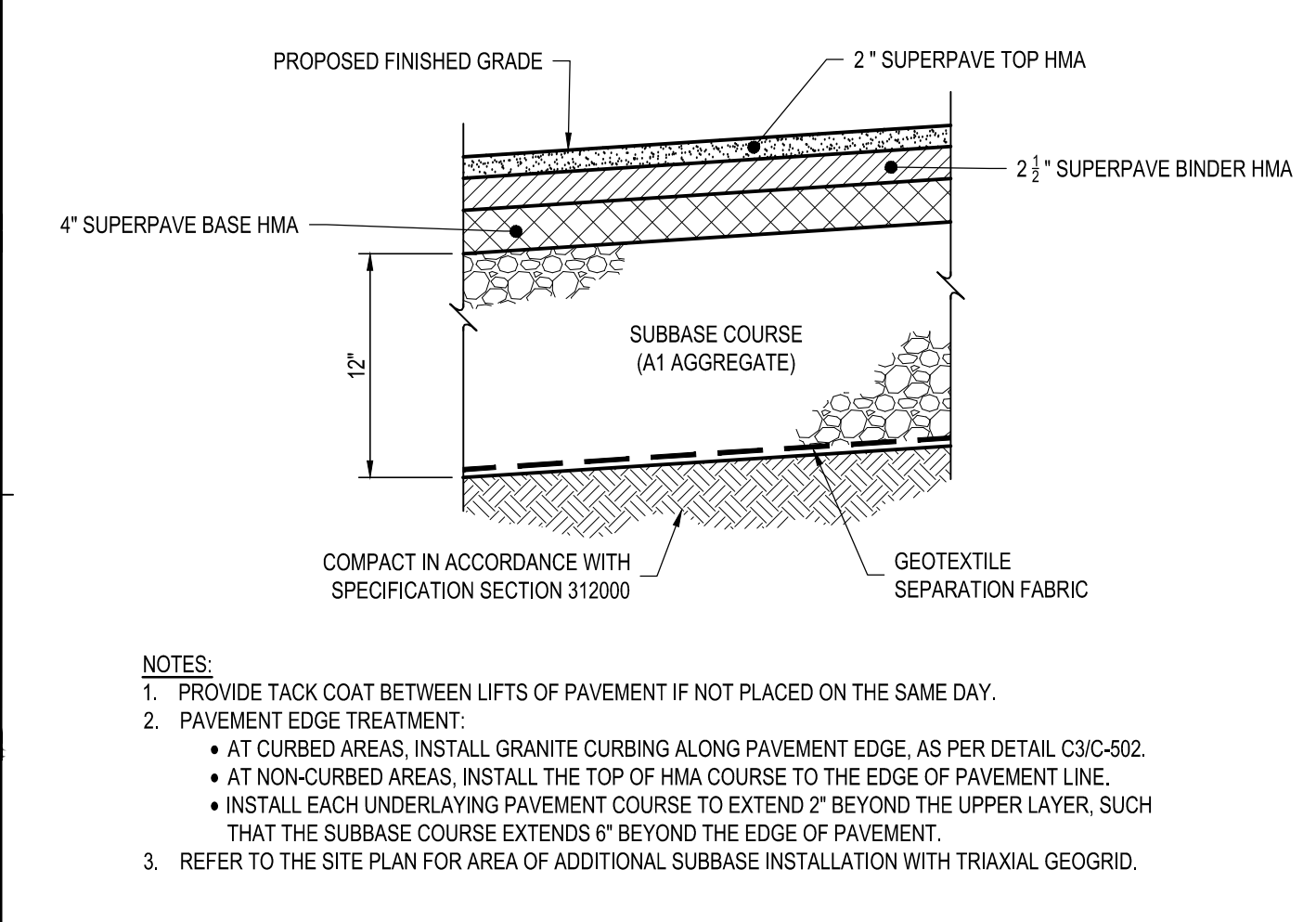
C1 TYPICAL MEDIUM DUTY CONCRETE SIDEWALK DETAIL
 SCALE: NOT TO SCALE



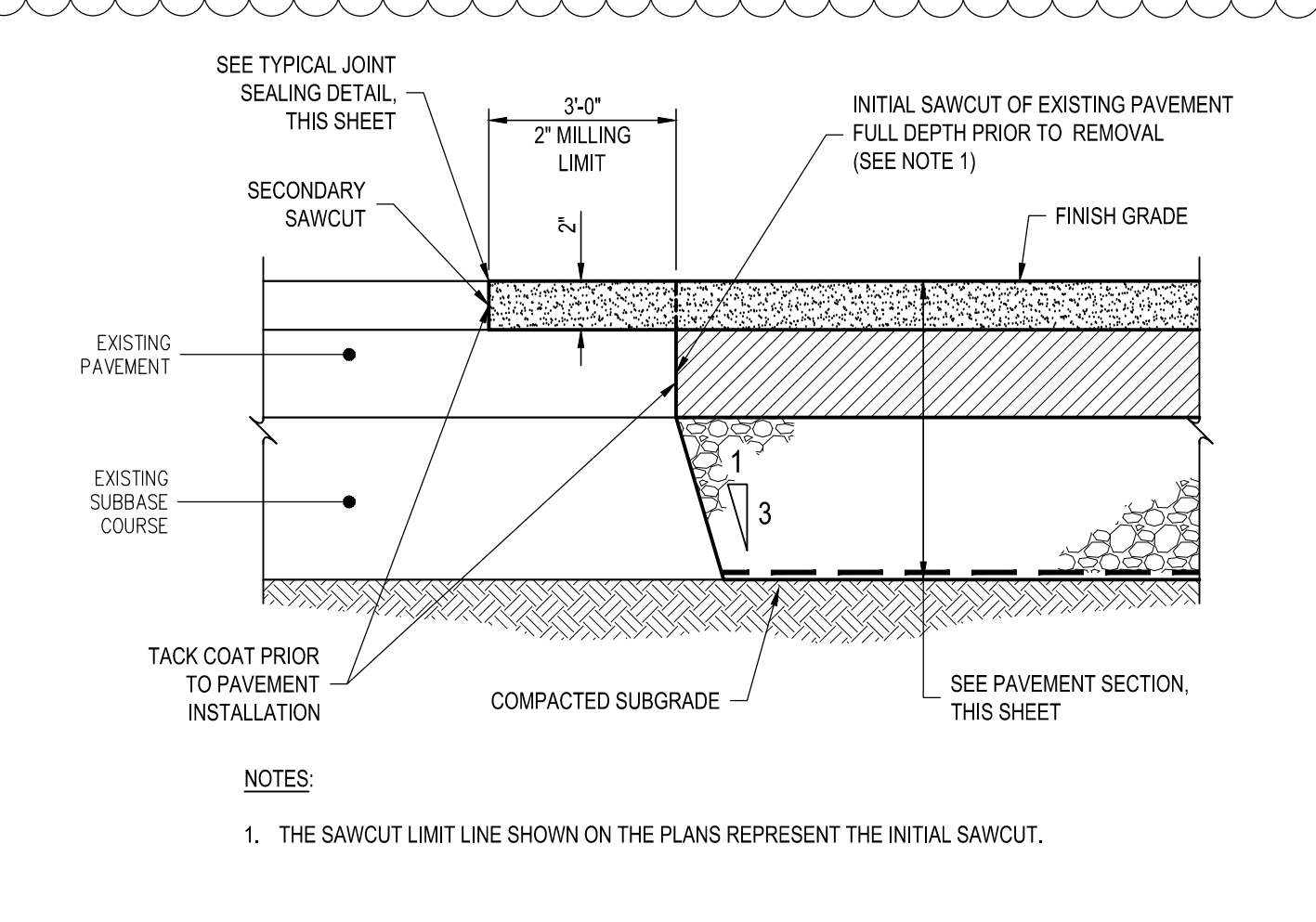
C3 CONCRETE CURB
 SCALE: NOT TO SCALE




C5 JOINT SEALING DETAIL
 SCALE: NOT TO SCALE




A1 TYPICAL HOT MIX ASPHALT PAVEMENT SECTION
 SCALE: NOT TO SCALE



A3 TYPICAL FULL DEPTH PAVEMENT KEYING DETAIL
 SCALE: NOT TO SCALE



A5 HANDICAP SYMBOL MARKING DETAIL
 SCALE: NOT TO SCALE



A8 PAVEMENT MARKING DETAILS & NOTES
 SCALE: NOT TO SCALE

Project Key

REVISIONS

Rev No	Description	Date
1	ADDENDUM 2	10-16-2024

Office for People With Developmental Disabilities
NEW YORK STATE OPWDD
 44 HOLLAND AVENUE
 ALBANY, NEW YORK, 12208

Project Title
BROOME DDSO ROAD-PARKING-EXPANSION
 249 GLENWOOD ROAD
 BINGHAMTON, NEW YORK, 13901

Drawing Title
DETAILS

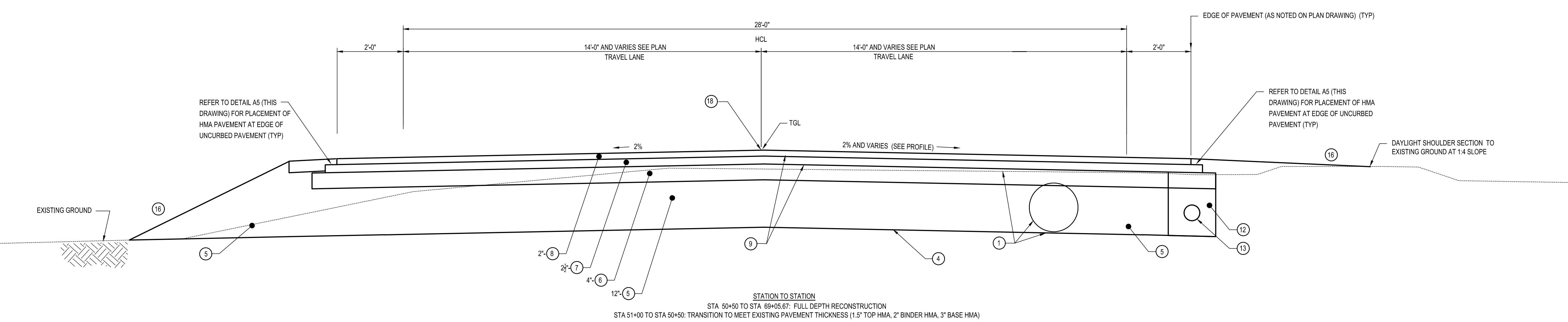
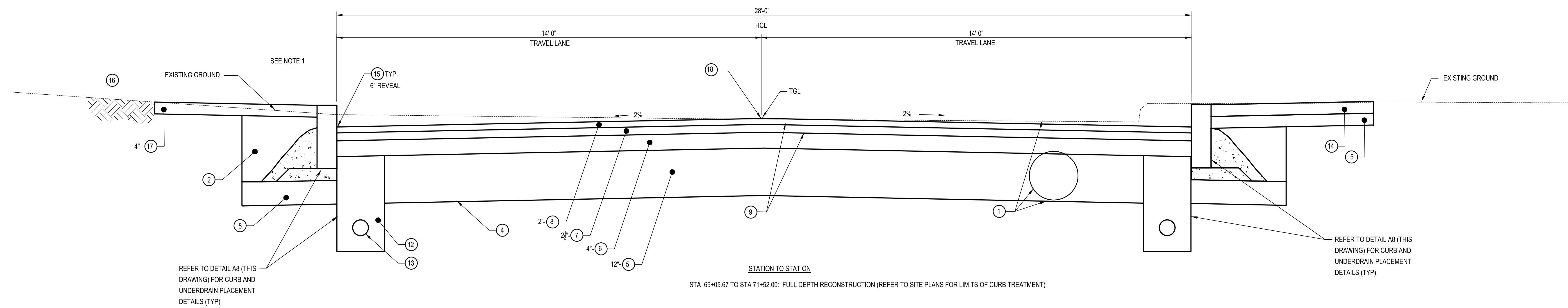
Phase
BID DOCUMENTS

Drawn By: **NJS** Checked By: **DHW** Date: **9/20/2024**

Seal & Signature

DASNY Project No: **354360**
 Drawing Number: **C-502**

Drawing 51 of 66



Project Key


REVISIONS

Rev No	Description	Date
1	ADDENDUM 2	10-16-2024

Drawing Title
TYPICAL SECTION

Phase
BID DOCUMENTS

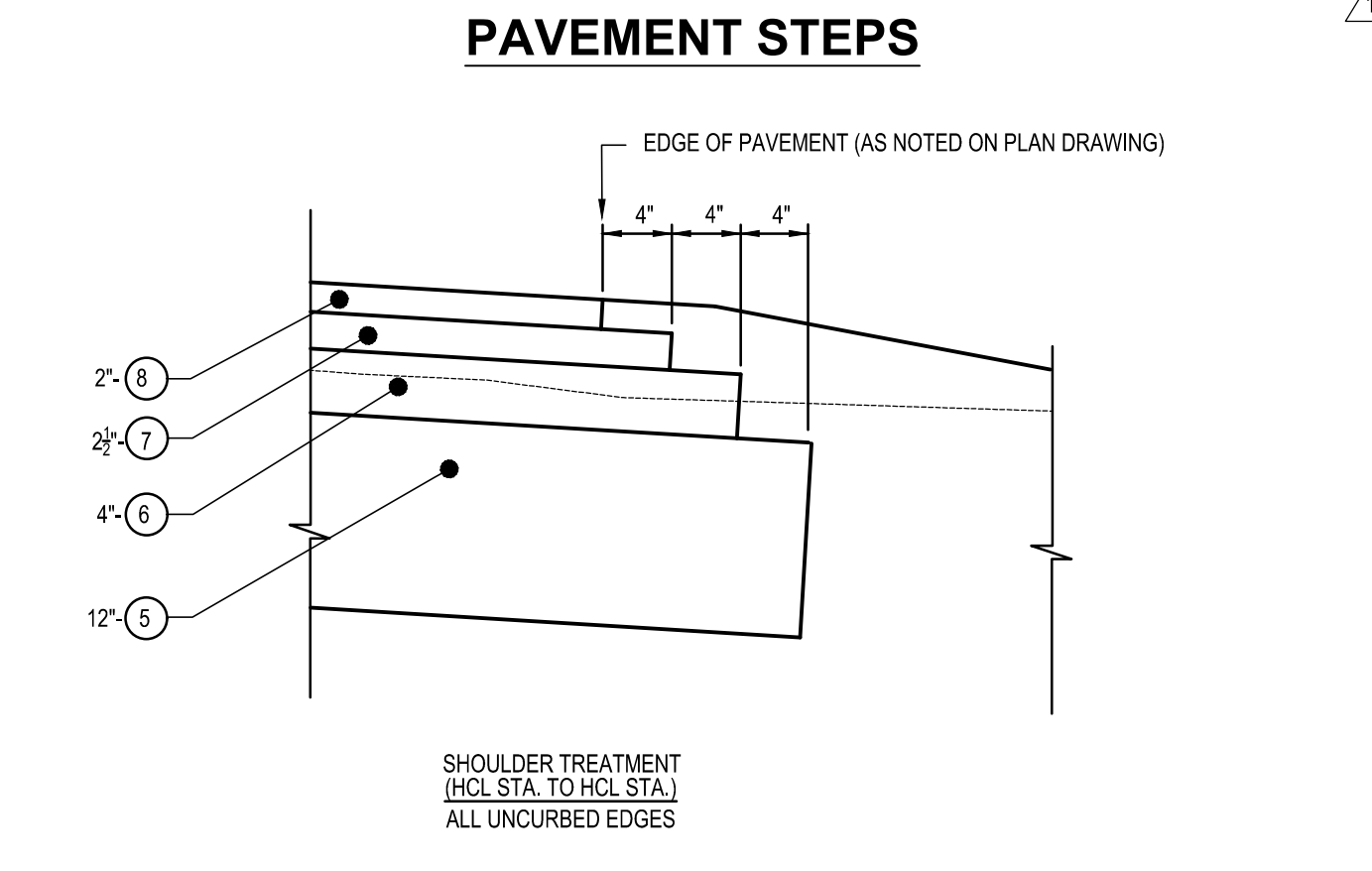
Drawn By: **NJS** Checked By: **DHW** Date: **9/20/2024**

Seal & Signature:  DASNY Project No: **354360**
 Drawing Number: **C-507**
 Drawing of 66

C1 PERIMETER ROAD TYPICAL SECTIONS
 NOT TO SCALE

KEY	DESCRIPTION
1	UNCLASSIFIED EXCAVATION AND DISPOSAL
2	EMBANKMENT IN PLACE
3	TRENCH AND CULVERT EXCAVATION
4	GEOTEXTILE SEPARATION
5	SUBBASE COURSE, NYSDOT TYPE 2 (A1 AGGREGATE)
6	25.0 MM F9 HOT MIX ASPHALT, ("BASE-BINDER"), 80 SERIES COMPACTION (NYSDOT ITEM 402.258903)
7	19.0 MM F9 HOT MIX ASPHALT, ("BINDER"), 80 SERIES COMPACTION (NYSDOT ITEM 402.198903)
8	9.5 MM F2 HOT MIX ASPHALT, ("TOP"), 80 SERIES COMPACTION (NYSDOT ITEM 402.098303)
9	TACK COAT (REFER TO NOTE 3)
10	MISCELLANEOUS COLD MILLING OF BITUMINOUS CONCRETE
11	SAW CUTTING ASPHALT PAVEMENT, CONCRETE PAVEMENT AND ASPHALT OVERLAY ON CONCRETE PAVEMENT
12	UNDERDRAIN FILTER STONE (A5 AGGREGATE)
13	PERFORATED CORRUGATED POLYETHYLENE UNDERDRAIN TUBING, 4 INCH
14	CONCRETE SIDEWALKS AND DRIVEWAYS
15	CONCRETE CURB (NOMINAL 7" WIDE X 18" OVERALL HEIGHT) REFER TO DETAIL C3-C-502
16	TURF ESTABLISHMENT - LAWNS
17	TOPSOIL - LAWNS
18	ASPHALT JOINT SEALANT (REFER TO NOTE 4)

- NOTES:
- PORTLAND CEMENT CONCRETE SIDEWALKS: THICKNESS SHALL BE MINIMUM OF 6" AT SIDEWALKS AND CURB RAMPS, 8" AT DRIVEWAYS, MATCH EXISTING ADJACENT CONCRETE SIDEWALK IF THICKER.
 - SAWCUTS SHALL BE PERPENDICULAR TO PAVEMENT SURFACE AND STRAIGHT. ALL SAWCUT PAVEMENT SURFACES SHALL BE TACK COATED PRIOR TO FINAL PAVING.
 - MILLED PAVEMENT SURFACES TO BE OVERLAID SHALL BE TACK COATED WITH TACK COAT (NYSDOT ITEM 407.0102) PRIOR TO NEW ASPHALT PLACEMENT, AT AN APPLICATION RATE OF 0.08 - 0.10 GAL/SY. TACK COAT SHALL BE APPLIED BETWEEN ALL LIFTS OF SUPERPAVE HMA, AND VERTICAL FACES OF CURB BELOW FINISHED GRADE, AT A RATE OF 0.05 - 0.06 GAL/SY.
 - PLACEMENT OF THE ASPHALT JOINT SEALANT (NYSDOT ITEM 418.760300) IS TO BE PROVIDED ALONG THE CENTERLINE PAVING JOINT.
 - REFER TO DWG C-502 AND DWG C-505 FOR ADDITIONAL PAVEMENT SECTION DETAILS.
 - EXISTING CONCRETE CURBING THAT IS IN THE AREA OF NEW ROADWAY RECONSTRUCTION WORK (SHOWN ON DRAWINGS) SHALL BE REMOVED AND DISPOSED OF OFFSITE BY THE CONTRACTOR. THE EXISTING GRANITE CURB THAT IS WITHIN THE ROADWAY RECONSTRUCTION LIMITS SHALL BE REMOVED, SALVAGED, STORED, AND TURNED OVER TO THE CAMPUS BY THE CONTRACTOR, CONTRACTOR TO COORDINATE LOCATION OF STORAGE WITH OWNER'S REPRESENTATIVE.
 - THIS PROJECT IS A LUMP SUM PROJECT THAT UTILIZES NYSDOT ITEM NUMBERS TO COMMUNICATE THE MATERIAL REQUIREMENTS AND CONSTRUCTION DETAILS ASSOCIATED WITH THESE ITEMS OF WORK.
 - REFER TO VARIOUS DETAILS RELATED TO PAVEMENT SECTION AND ITS CONSTRUCTION.

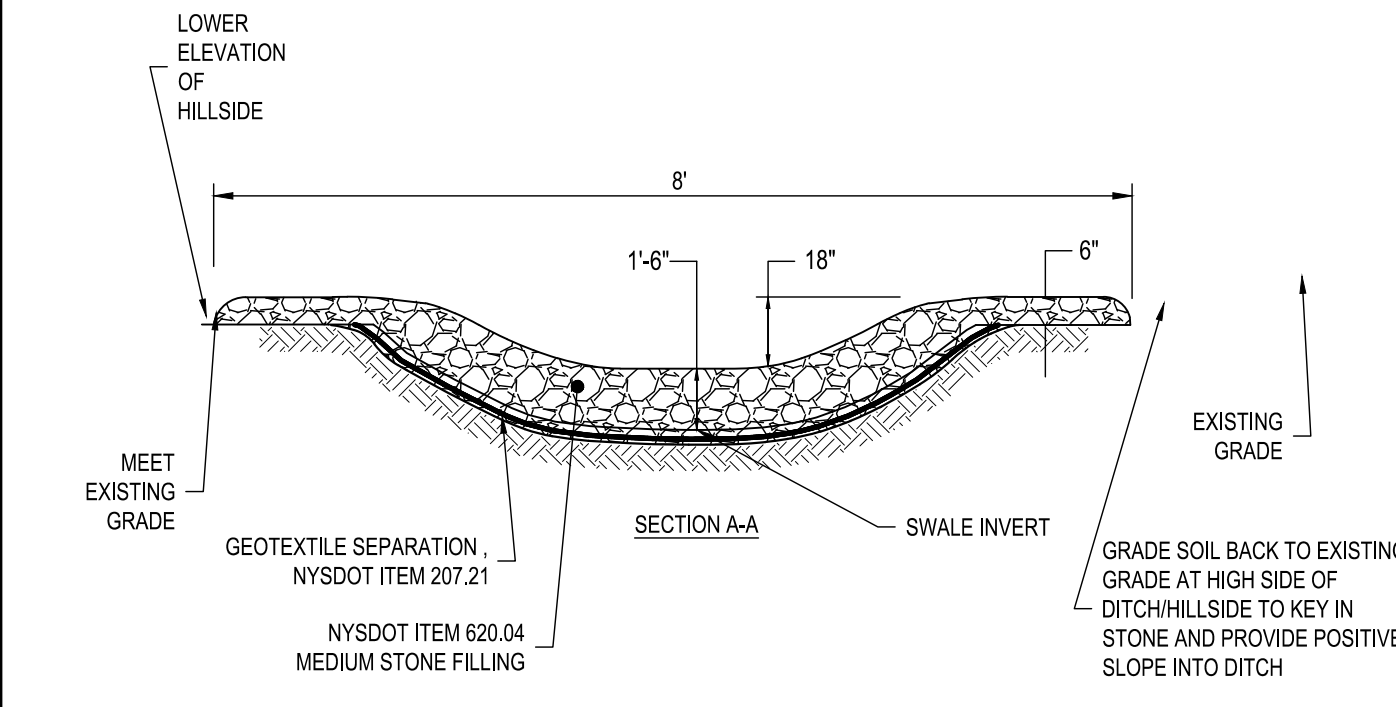


A1 ROADWAY NOTES
 NOT TO SCALE

A5 EDGE OF PAVEMENT DETAIL (UNCURBED PAVEMENT SECTION)
 NOT TO SCALE

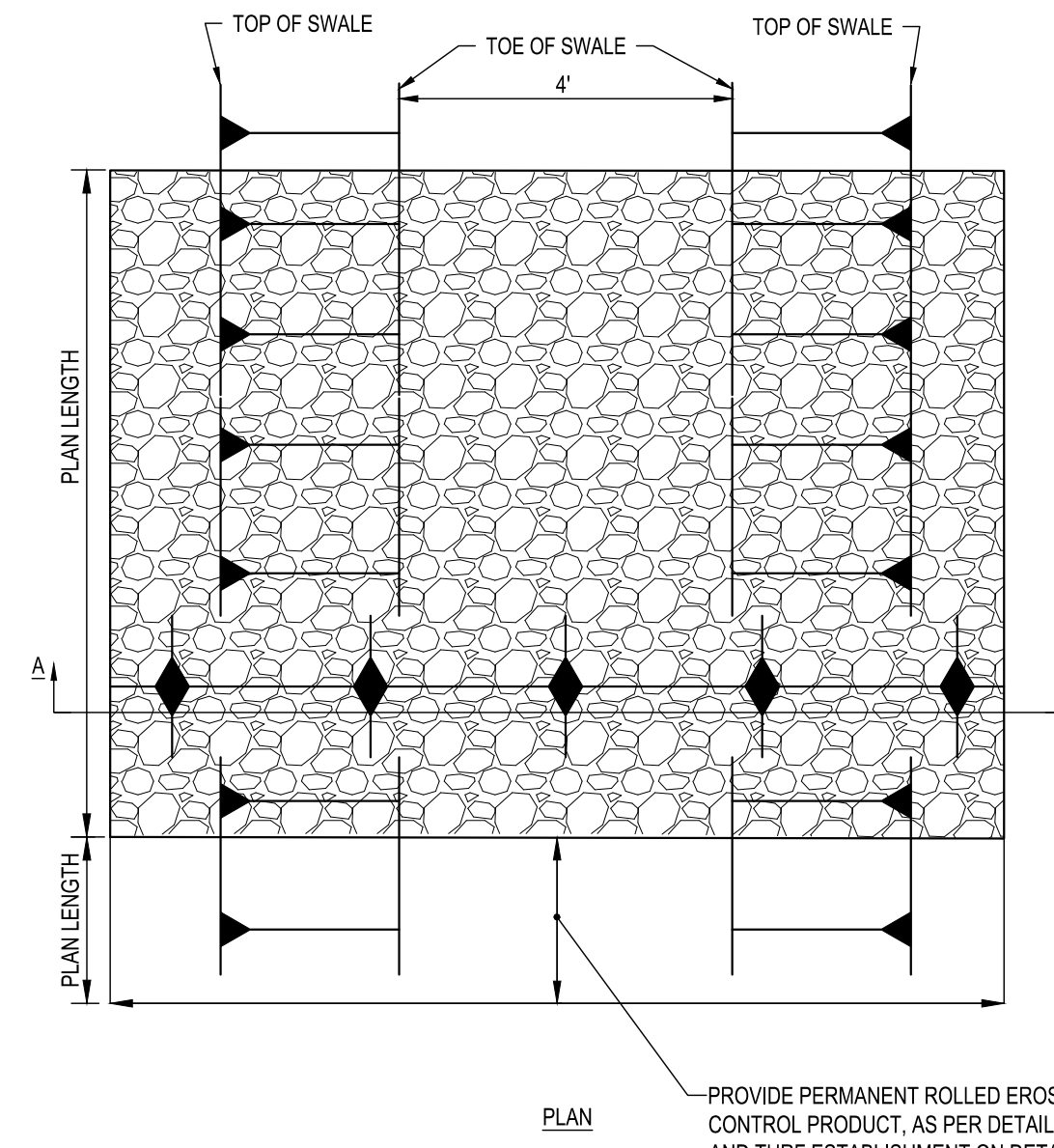
A8 UNDERDRAIN DETAIL
 NOT TO SCALE

TABLE OF DRAINAGE STRUCTURES						
DRAINAGE STRUCTURE NUMBER	STRUCTURE TYPE	NORTHING	EASTING	SUMP	DETAIL REFERENCE	NOTES
MH 1-1	60" DIAMETER MANHOLE / CATCHBASIN	774712.158	994645.319	1193.88	DETAIL A1/C-501	PROVIDE ROUND GRATE
CB 1-2	3'X3' CATCH BASIN	774630.035	994650.748	1197.06	DETAIL A3/C-501	
CB 1-3	3'X3' CATCH BASIN	774632.245	994681.934	1198.86	DETAIL A3/C-501	
CB 1-4	3'X3' CATCH BASIN	774707.815	994676.057	1196.39	DETAIL A3/C-501	
CB 1-5	3'X3' CATCH BASIN	774885.850	994712.484	1192.54	DETAIL A3/C-501	
CB 2-1	3'X3' CATCH BASIN	775008.282	994768.951	1190.94	DETAIL A3/C-501	
CB 2-2	3'X3' CATCH BASIN	774990.875	994750.153	1190.58	DETAIL A3/C-501	
MH 2-3	48" DIAMETER MANHOLE / CATCH BASIN	775009.169	994727.389	1186.45	DETAIL A1/C-501	PROVIDE ROUND GRATE
OMITTED CB 2-6	OMITTED	OMITTED	OMITTED	OMITTED	OMITTED	OMITTED
CB 2-9	3'X3' CATCH BASIN	775033.892	994981.105	1193.49	DETAIL A3/C-501	
CB 2-10	3'X3' CATCH BASIN	775099.09	994962.325	1193.53	DETAIL A3/C-501	
CB 2-11	3'X3' CATCH BASIN	775091.625	994993.339	1192.80	DETAIL A3/C-501	
CB 2-12	3'X3' CATCH BASIN	775181.124	995012.379	1191.79	DETAIL A3/C-501	
MH 2-13	48" DIAMETER MANHOLE / CATCH BASIN	775283.547	995034.217	1187.49	DETAIL A1/C-501	PROVIDE ROUND GRATE
MH 2-14	60" DIAMETER MANHOLE / CATCHBASIN	775364.458	995069.3	1188.40	DETAIL A1/C-501	PROVIDE ROUND GRATE
CB 2-15	2'X2' CATCH BASIN	775309.046	995102.376	1189.50	DETAIL A5/C-501	STRUCTURE AT RAIN GARDEN. RIM ELEVATION IS 12" ABOVE ADJACENT GROUND ELEVATION.
CB 2-16	2'X2' CATCH BASIN	775356.004	995111.582	1188.92	DETAIL A5/C-501	STRUCTURE AT RAIN GARDEN. RIM ELEVATION IS 12" ABOVE ADJACENT GROUND ELEVATION.
CB 3-1	3'X3' CATCH BASIN	775470.005	995137.046	1191.20	DETAIL A3/C-501	
CB 3-2	3'X3' CATCH BASIN	775439.954	995154.773	1190.73	DETAIL A3/C-501	
MH 3-3	48" DIAMETER MANHOLE / CATCH BASIN	775372.674	995437.927	1191.91	DETAIL A1/C-501	PROVIDE NYSDOT TYPE F2 FRAME, GRATE, AND CURB BOX ASSEMBLY
OMITTED CB 3-4	OMITTED	OMITTED	OMITTED	OMITTED	OMITTED	OMITTED
MH 3-5	48" DIAMETER MANHOLE / CATCH BASIN	775440.317	995316.943	1192.4	DETAIL A1/C-501	PROVIDE ROUND GRATE
CB 3-5A	2'X2' CATCH BASIN	775465.235	995267.102	1193.41	DETAIL A5/C-501	
CB 3-6	2'-10"X3' CURB INLET CATCH BASIN	775409.070	995386.421	1191.51	DETAIL E1/C-501	PROVIDE NYSDOT TYPE F2 FRAME, GRATE, AND CURB BOX ASSEMBLY
MH 4-1	60" DIAMETER DOG HOUSE MANHOLE	774856.200	995348.558	1177.00	DETAIL A5/C-509	REPLACE EXISTING MANHOLE. RECONNECT EXISTING STORM SEWER PIPES. PROVIDE SOLID COVER.
CB 4-2	3'X3' CATCH BASIN	774909.833	995369.75	1177.91	DETAIL A3/C-501	PROVIDE ADA GRATE
MH 4-3	48" DIAMETER MANHOLE / CATCH BASIN	774978.529	995334.245	1178.54	DETAIL A1/C-501	PROVIDE ROUND GRATE
CB 4-3	2'-10"X3' CURB INLET CATCH BASIN	774920.833	995320.434	1180.00	DETAIL E1/C-501	PROVIDE NYSDOT TYPE F2 FRAME, GRATE, AND CURB BOX ASSEMBLY
CB 4-4	3'X3' CATCH BASIN	774948.467	995350.989	1179.25	DETAIL A3/C-501	
CB 4-5, CB 4-6, AND CB 4-7 OMITTED	CB 4-5, CB 4-6, AND CB 4-7 OMITTED	CB 4-5, CB 4-6, AND CB 4-7 OMITTED	CB 4-5, CB 4-6, AND CB 4-7 OMITTED	CB 4-5, CB 4-6, AND CB 4-7 OMITTED	CB 4-5, CB 4-6, AND CB 4-7 OMITTED	
MH 4-8	48" DIAMETER MANHOLE	775094.723	995421.361	1179.90	DETAIL A1/C-501	REPLACE EXISTING MANHOLE. RECONNECT EXISTING STORM SEWER PIPES. PROVIDE SOLID COVER.
MH 4-9	48" DIAMETER MANHOLE	775106.109	995400.029	1181.48	DETAIL A1/C-501	PROVIDE SOLID COVER.
CB 4-10	2'-10"X3' CURB INLET CATCH BASIN	775107.873	995388.937	1182.63	DETAIL E1/C-501	PROVIDE NYSDOT TYPE F2 FRAME, GRATE, AND CURB BOX ASSEMBLY
MH 4-11	48" DIAMETER MANHOLE	775229.418	995426.053	1187.92	DETAIL A1/C-501	REPLACE EXISTING MANHOLE. RECONNECT EXISTING STORM SEWER PIPES. PROVIDE SOLID COVER.
CB 4-12	2'-10"X3' CURB INLET CATCH BASIN	775274.166	995450.974	1190.93	DETAIL E1/C-501	PROVIDE NYSDOT TYPE F2 FRAME, GRATE, AND CURB BOX ASSEMBLY
MH 4-13	48" DIAMETER MANHOLE	775278.446	995436.889	1189.55	DETAIL A1/C-501	PROVIDE SOLID COVER
CB 4-14	3'X3' CATCH BASIN	775279.555	995426.336	1190.78	DETAIL A3/C-501	
CB 4-15	3'X3' CATCH BASIN	774942.731	995377.927	1178.49	DETAIL A3/C-501	PROVIDE ADA GRATE
MH 4-15	48" DIAMETER MANHOLE	774997.457	995517.305	1175.60	DETAIL A1/C-501	
CB 4-16	3'X3' CATCH BASIN	774980.493	995479.843	1176.00	DETAIL A3/C-501	
CB 4-17	2'-10"X3' CURB INLET CATCH BASIN	774876.369	995490.538	1171.40	DETAIL E1/C-501	PROVIDE NYSDOT TYPE F2 FRAME, GRATE, AND CURB BOX ASSEMBLY
CB 4-18	3'X3' CATCH BASIN	774984.433	995515.438	1173.50	DETAIL A3/C-501	
CB 4-19	3'X3' CATCH BASIN	774981.611	995527.917	1174.50	DETAIL A3/C-501	
MH 5-1	48" DIAMETER MANHOLE	774871.69	995522.795	1168.10	DETAIL A1/C-501	PROVIDE ROUND GRATE
MH 5-2	48" DIAMETER MANHOLE	774820.125	995519.853	1164.50	DETAIL A1/C-501	PROVIDE ROUND GRATE
MH 5-3	48" DIAMETER MANHOLE	775056.249	995588.863	1174.40	DETAIL A1/C-501	PROVIDE ROUND GRATE
MH 5-4	60" DIAMETER MANHOLE	774965.171	995677.466	1170.90	DETAIL A1/C-501	PROVIDE ROUND GRATE
MH 5-5	48" DIAMETER MANHOLE	774892.460	995695.502	1161.80	DETAIL A1/C-501	PROVIDE ROUND GRATE
CB 5-6	3'X3' CATCH BASIN	774838.880	995684.194	1161.10	DETAIL A3/C-501	PROVIDE ROUND GRATE
MH 5-7	48" DIAMETER MANHOLE	775023.490	995734.820	1173.80	DETAIL A1/C-501	PROVIDE ROUND GRATE
CB 5-8	2'X2' CATCH BASIN	774841.718	995673.216	1164.58	DETAIL A5/C-501	PROVIDE BEEHIVE / DOOMED GRATE

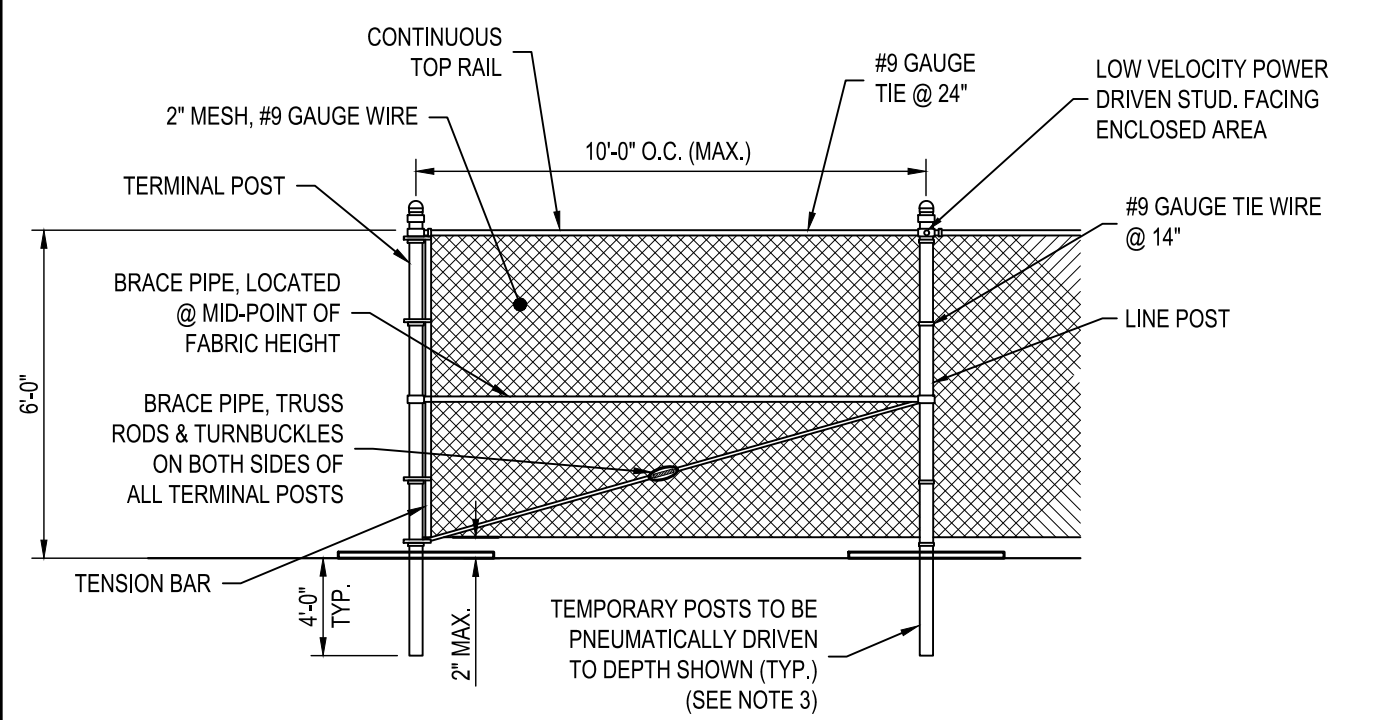


STONE LINED DITCH OUTLET NOTES:
 1. A8 AGGREGATE SHALL BE PLACED ON GEOTEXTILE, SEPARATION FABRIC

C5 STONE LINED DITCH - SECTION VIEW
 SCALE: NOT TO SCALE

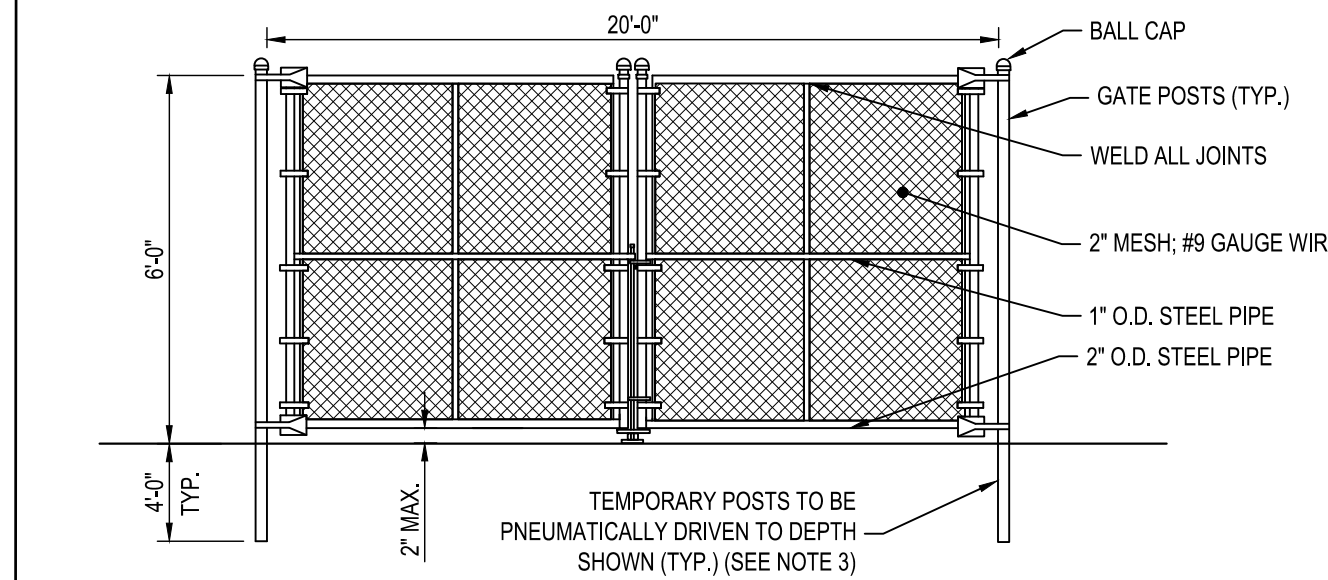


C8 STONE LINED DITCH END SECTION DETAIL - PLAN VIEW
 SCALE: NOT TO SCALE



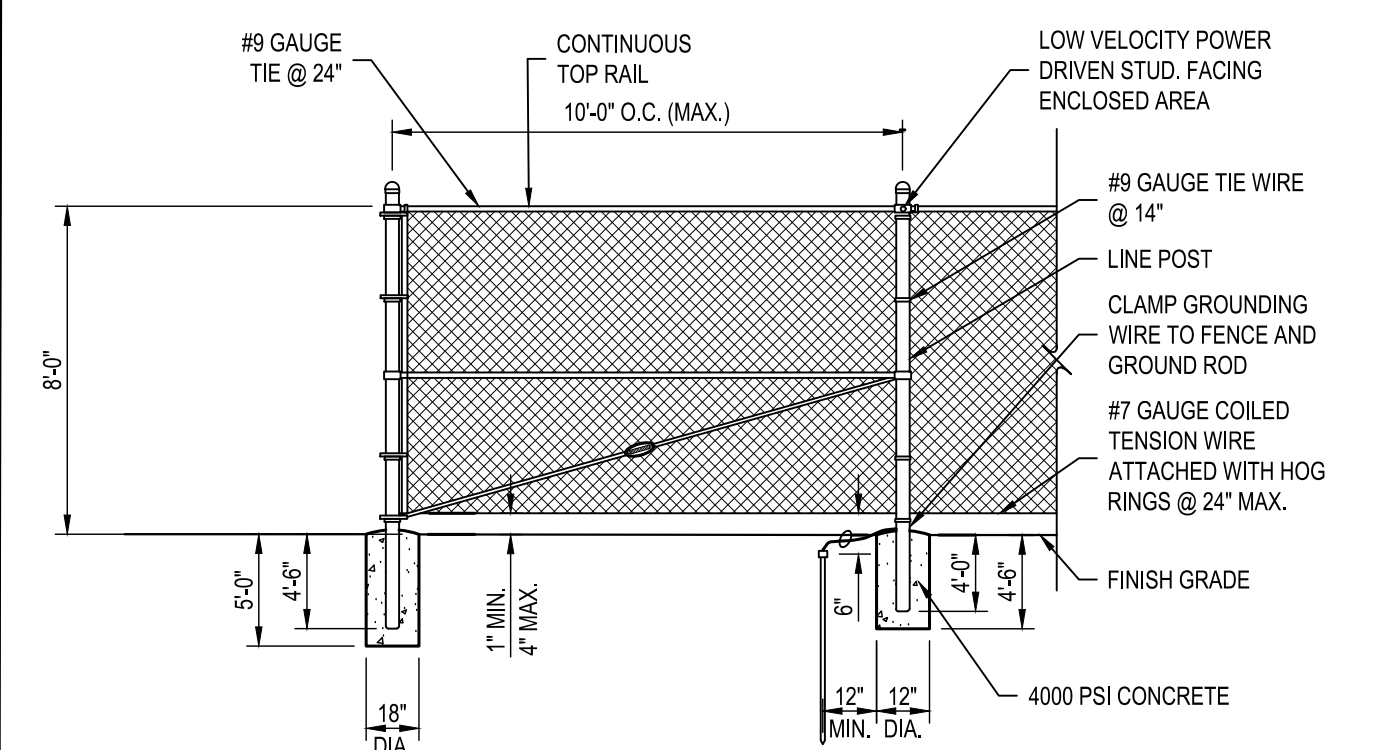
NOTES:
 1) CONTRACTOR TO CORE DRILL EXISTING ASPHALT OR CONCRETE PAVEMENT PRIOR TO POST INSTALLATION.
 2) CONTRACTOR TO RESTORE EXISTING ASPHALT OR CONCRETE PAVEMENT TO ORIGINAL CONDITION FOLLOWING POST REMOVAL.
 3) DRIVEN POSTS CAN BE SUBSTITUTED WITH 3' X 3' SQUARE FASTENED FENCE POST PLATES OR SANDBAGS IF UNDERGROUND OBSTRUCTIONS PROHIBIT GROUND PENETRATION OR WHERE DRILLING AND PATCHING IS NOT FEASIBLE AS DETERMINED BY THE CAMPUS REPRESENTATIVE. POSTS SHALL NOT BE DRIVEN INTO ANY EXISTING HARD IMPERVIOUS SURFACES TO REMAIN UPON COMPLETION OF CONSTRUCTION. ANY DAMAGED EXISTING HARD IMPERVIOUS SURFACES TO REMAIN UPON COMPLETION OF CONSTRUCTION SHALL BE SATISFACTORILY REPAIRED BY THE CONTRACTOR AT NO ADDITIONAL EXPENSE TO THE OWNER.

B5 TYPICAL TEMPORARY CONSTRUCTION FENCE DETAIL
 SCALE: NOT TO SCALE



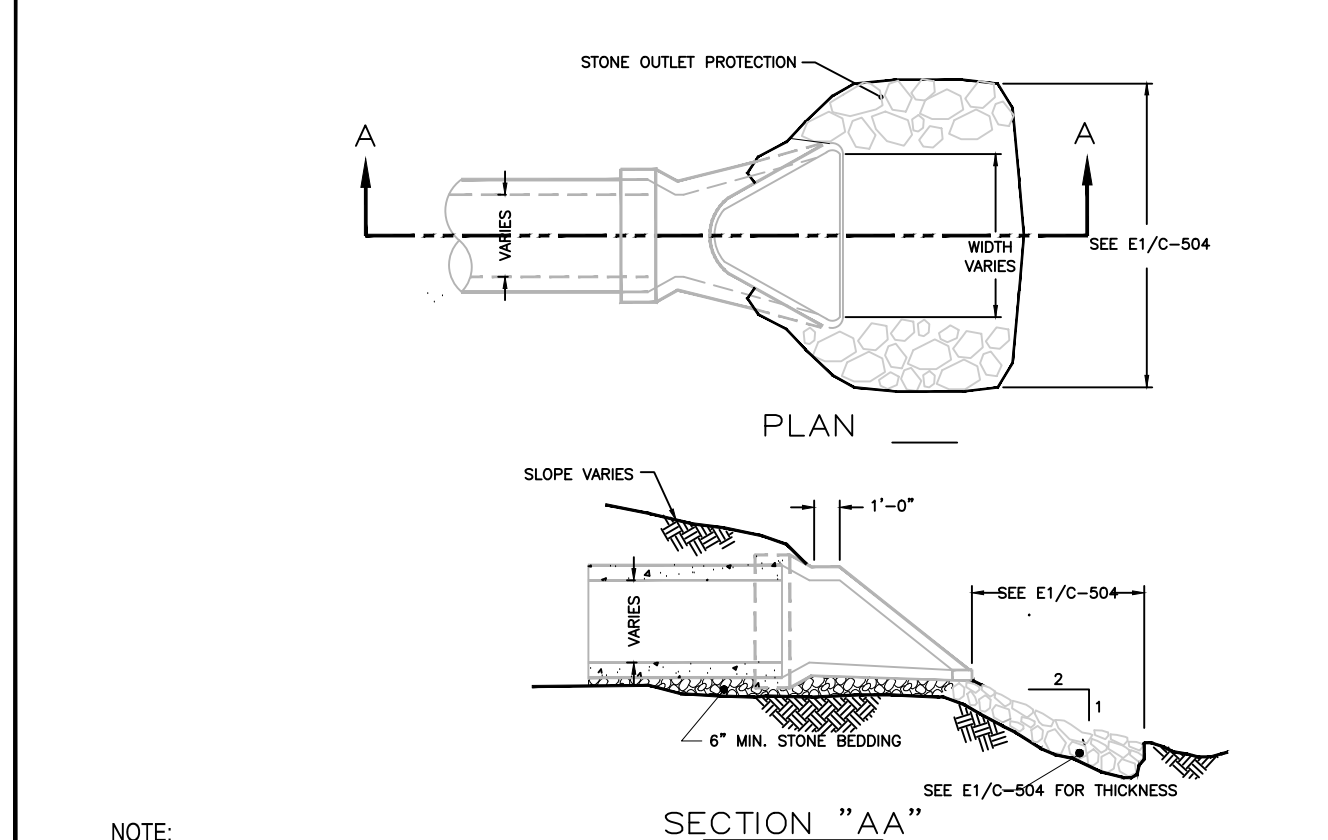
NOTES:
 1) CONTRACTOR TO CORE DRILL EXISTING ASPHALT OR CONCRETE PAVEMENT PRIOR TO POST INSTALLATION.
 2) CONTRACTOR TO RESTORE EXISTING ASPHALT OR CONCRETE PAVEMENT TO ORIGINAL CONDITION FOLLOWING POST REMOVAL.
 3) DRIVEN POSTS CAN BE SUBSTITUTED WITH 3' X 3' SQUARE FENCE POST PLATES IF DESIRED BY OWNERS REPRESENTATIVE.
 4) PADLOCK TO BE FURNISHED WITH GATE BY CONTRACTOR. CAMPUS SECURITY TO BE PROVIDED WITH KEY.

B8 TEMPORARY DOUBLE SWING CONST. FENCE GATE DETAIL
 SCALE: NOT TO SCALE



NOTES:
 1) CONTRACTOR TO CONFIRM POST HEIGHT TO MATCH EXISTING POST HEIGHT.

A5 TYPICAL CHAIN LINK FENCE
 SCALE: NOT TO SCALE



NOTE:
 1. REFER TO E1/C-504 FOR SIZE OF STONE OUTLET PROTECTION

A8 END SECTION DETAIL
 SCALE: NOT TO SCALE

A1 DRAINAGE STRUCTURE TABLE
 SCALE: NOT TO SCALE

Project Key

Rev No	Description	Date
1	ADDENDUM 2	10-16-2024

NEW YORK STATE OPWDD
 44 HOLLAND AVENUE
 ALBANY, NEW YORK, 12208

Project Title
BROOME DDSO ROAD PARKING-EXPANSION
 249 GLENWOOD ROAD
 BINGHAMTON, NEW YORK, 13901

Drawing Title
DETAILS

Phase
BID DOCUMENTS

Drawn By: **NJS** Checked By: **DHW** Date: **9/20/2024**
 Seal & Signature: **DASNY Project No: 354360**
 Drawing Number: **C-508**
 Drawing of 66